



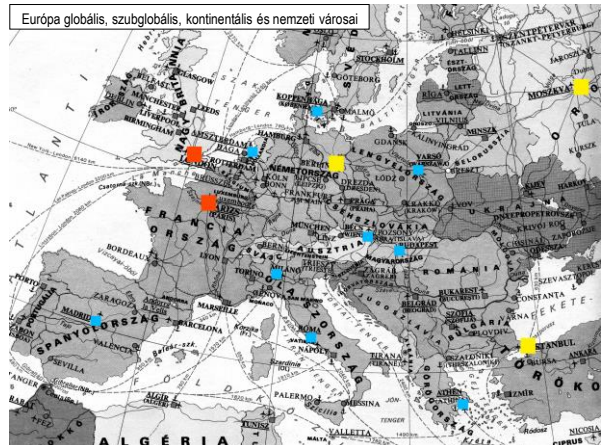
Franciaország
 675 417 km²
 /EU legnagyobb országa
 65 M lakos




22 régió
 95 megye / Napoléon
 /- Európán kívüli területek


Ile de France / agglomeráció
 12 012 km²
 11,7 M lakos
 973 fő/km²



PÁRIZS
 105, 4 km² / Bp.: 525 km²
 2,2 M lakos / Bp.: 1,7 M
 24 948 fő/km² / 3278 fő/km²

20 kerület



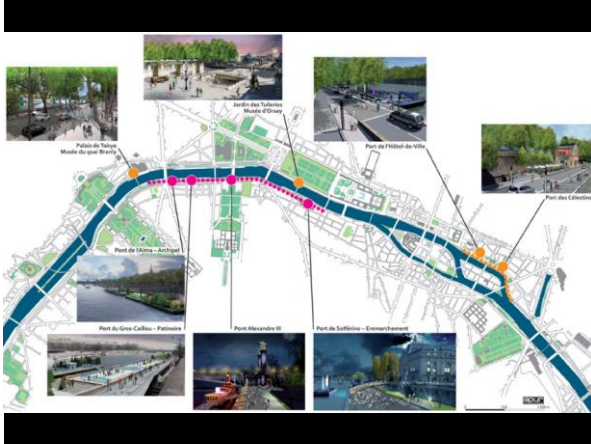













Pont du Carrousel



Pont Neuf / 1607



Pont au Change




Pont d'Arcole



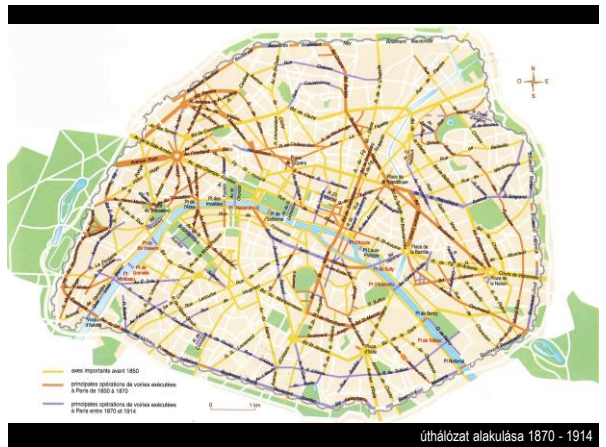


Pont Louis-Philippe

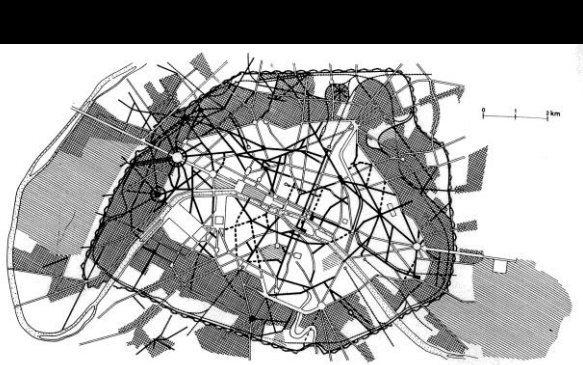


Pont Saint-Louis



Pont des Arts






Georges-Eugene Haussmann, Szajna megye prefektusa 1853 – 1870


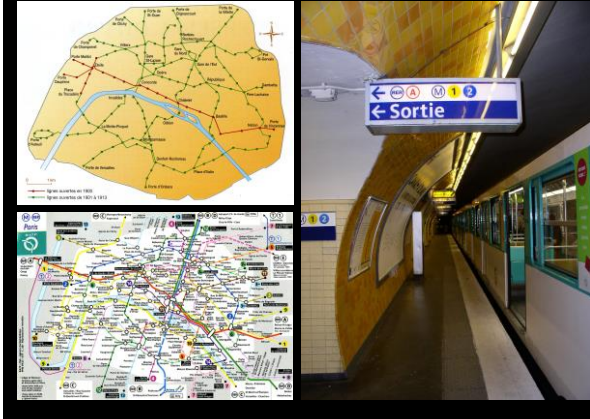





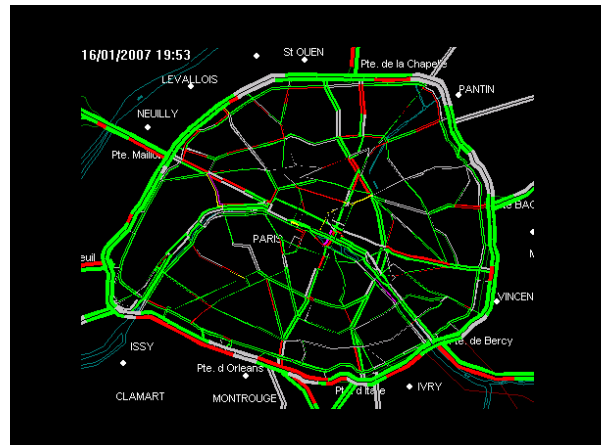

Claude Monet: La Gare Saint-Lazare, 1877


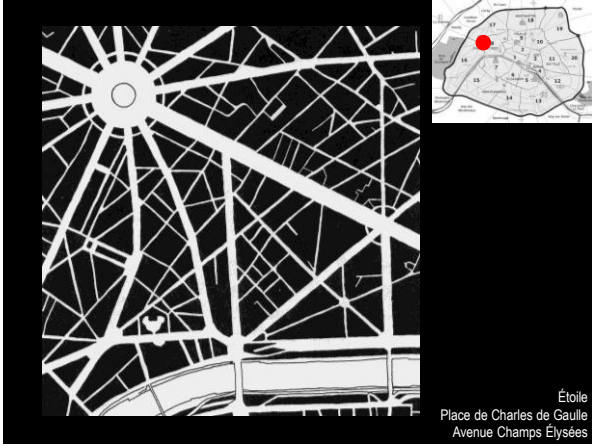


metróhálózat / 1900 - 1913






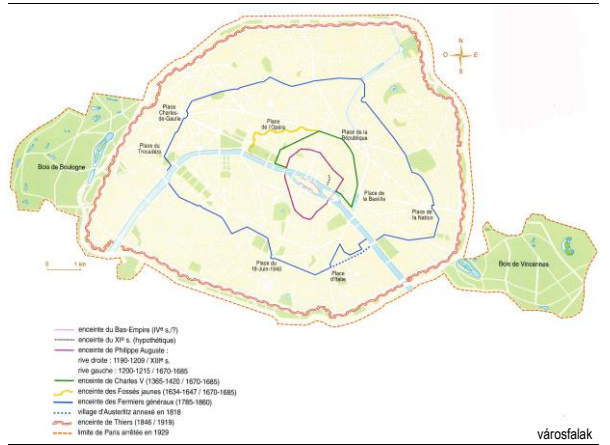
















Cité – püspöki székhely IV.sz. - Notre-Dame de Paris 12.-13.sz.





Cité
Place Dauphine
IV. Henrik









Végtélet kapuja – királysobrok galériája




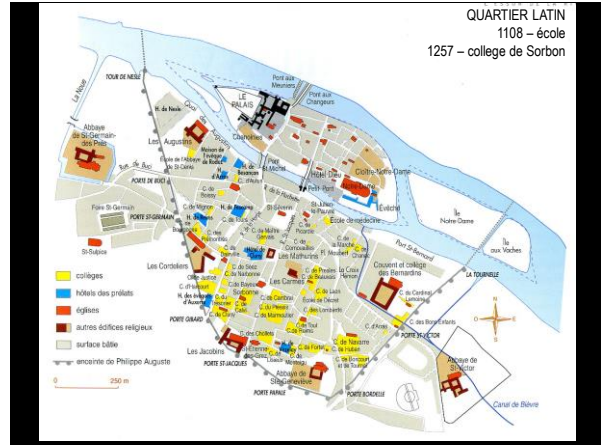


kóruspadok hátsó oldala





















Masséna – egyetem a városban 2002 - 2012

