


Kerdoncuff Morgane
Lacombe Jules
Laube Anselm
Prokopova Oldriska
Zein Dalia



22 – 11 - 2013


Revitalization of Frankel Leo Ut Area



Revitalization of Frankel Leo Ut Area

- Observations & Analysis
- General concept of revitalization
- Suggested solutions

Observations & Analysis



















General concept of revitalization

- Increase the attractiveness of the place focusing on tourism & living conditions ...
- Improve the community life of inhabitants by revitalizing the public spaces
- Impulse economical investments in the area

Suggested solutions



- Information Kiosks
(about the different attractions along the site)
- Visual access to the river (pedestrianized seating area)
- Parking space and small square
- Demolishing the wall in front of the lake
(integrating the lake into the green zone)
- Lake turned into therapeutic garden
- Access to the hillside (visual access green area)
- Synagogue Square: pedestrianized with special colored paving.
Focal point with seating areas, trees, fountain
Caters to the synagogue visitors and market area
- Lottery buildings area: community space
(playground, graffiti exhibitions and artistic activities)
Committee from buildings for decision-making
- Shared circulation: removal of one parking lane
widening sidewalks (trees, pedestrian promenade, cycling lanes, accessibility)
- Green tram
(blocked vehicular circulation)
- Oriented vehicular circulation

Further changes:

- Tram line 17 connected to 19 to the South and to 4 and 6 to the inner city
- New tram cars (inclusive accessibility) and new tram station concept
- Accessibility considered on sidewalks (tactile paving, ramps)



Suggested solutions



-  Information Kiosks
(about the different attractions along the site)
-  Visual access to the river (pedestrianized seating area)
-  Parking space and small square
-  - Demolishing the wall in front of the lake (integrating the lake into the green zone)
- Lake turned into therapeutic garden
-  Access to the hillside (visual access green area)
-  Synagogue Square: pedestrianized with special colored paving.
Focal point with seating areas, trees, fountain
Caters to the synagogue visitors and market area
-  Lottery buildings area: community space (playground, graffiti exhibitions and artistic activities)
Committee from buildings for decision-making
-  Shared circulation: removal of one parking lane
widening sidewalks (trees, pedestrian promenade, cycling lanes, accessibility)
-  Green tram (blocked vehicular circulation)
-  Oriented vehicular circulation

Further changes:

- Tram line 17 connected to 19 to the South and to 4 and 6 to the inner city
- New tram cars (inclusive accessibility) and new tram station concept
- Accessibility considered on sidewalks (tactile paving, ramps)





Suggested solutions



- Information Kiosks
(about the different attractions along the site)
- Visual access to the river (pedestrianized seating area)
- Parking space and small square
- Demolishing the wall in front of the lake (integrating the lake into the green zone)
- Lake turned into therapeutic garden
- Access to the hillside (visual access green area)
- Synagogue Square: pedestrianized with special colored paving.
Focal point with seating areas, trees, fountain
Caters to the synagogue visitors and market area
- Lottery buildings area: community space (playground, graffiti exhibitions and artistic activities)
Committee from buildings for decision-making
- Shared circulation: removal of one parking lane widening sidewalks (trees, pedestrian promenade, cycling lanes, accessibility)
- Green tram (blocked vehicular circulation)
- Oriented vehicular circulation

Further changes:

- Tram line 17 connected to 19 to the South and to 4 and 6 to the inner city
- New tram cars (inclusive accessibility) and new tram station concept
- Accessibility considered on sidewalks (tactile paving, ramps)



Suggested solutions



- Information Kiosks
(about the different attractions along the site)
- Visual access to the river (pedestrianized seating area)
- Parking space and small square
- Demolishing the wall in front of the lake (integrating the lake into the green zone)
- Lake turned into therapeutic garden
- Access to the hillside (visual access green area)
- Synagogue Square: pedestrianized with special colored paving.
Focal point with seating areas, trees, fountain
Caters to the synagogue visitors and market area
- Lottery buildings area: community space (playground, graffiti exhibitions and artistic activities)
Committee from buildings for decision-making
- Shared circulation: removal of one parking lane widening sidewalks (trees, pedestrian promenade, cycling lanes, accessibility)
- Green tram (blocked vehicular circulation)
- Oriented vehicular circulation

Further changes:

- Tram line 17 connected to 19 to the South and to 4 and 6 to the inner city
- New tram cars (inclusive accessibility) and new tram station concept
- Accessibility considered on sidewalks (tactile paving, ramps)




Suggested solutions



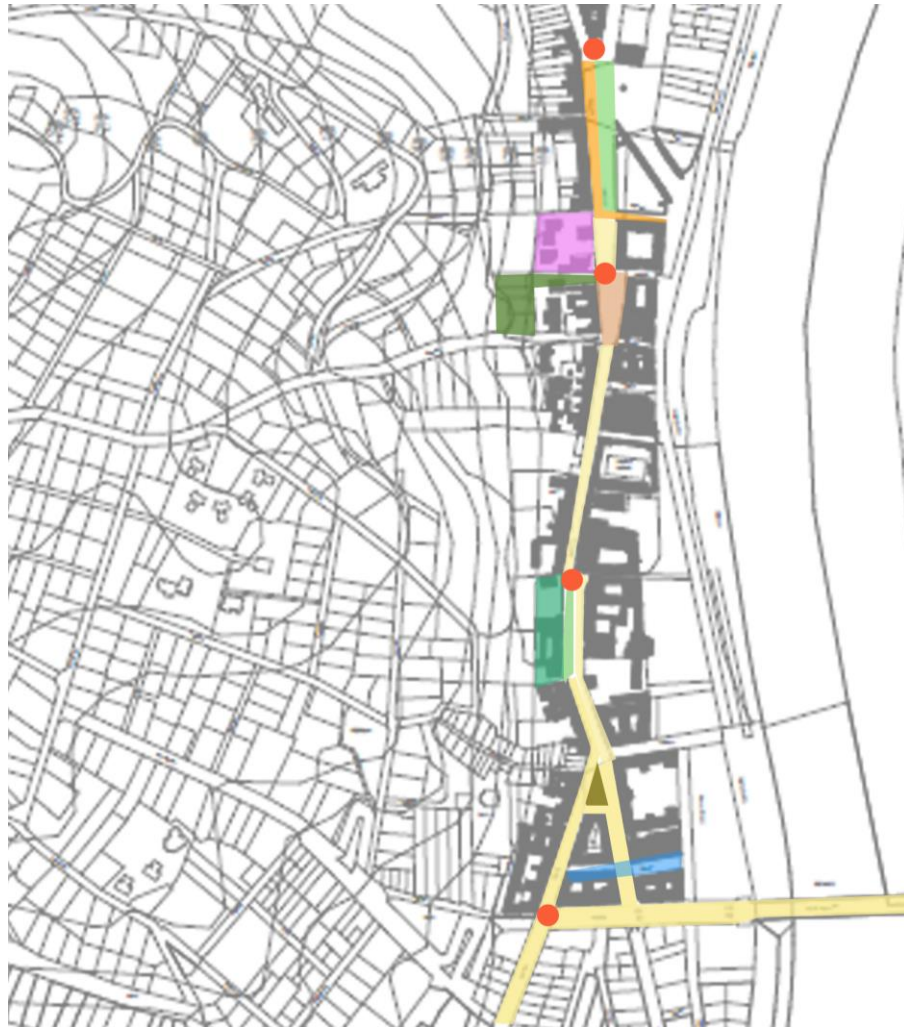
-  Information Kiosks
(about the different attractions along the site)
-  Visual access to the river (pedestrianized seating area)
-  Parking space and small square
-  - Demolishing the wall in front of the lake (integrating the lake into the green zone)
- Lake turned into therapeutic garden
-  Access to the hillside (visual access green area)
-  Synagogue Square: pedestrianized with special colored paving.
Focal point with seating areas, trees, fountain
Caters to the synagogue visitors and market area
-  Lottery buildings area: community space (playground, graffiti exhibitions and artistic activities)
Committee from buildings for decision-making
-  Shared circulation: removal of one parking lane
widening sidewalks (trees, pedestrian promenade, cycling lanes, accessibility)
-  Green tram (blocked vehicular circulation)
-  Oriented vehicular circulation

Further changes:

- Tram line 17 connected to 19 to the South and to 4 and 6 to the inner city
- New tram cars (inclusive accessibility) and new tram station concept
- Accessibility considered on sidewalks (tactile paving, ramps)



Suggested solutions



-  Information Kiosks
(about the different attractions along the site)
-  Visual access to the river (pedestrianized seating area)
-  Parking space and small square
-  - Demolishing the wall in front of the lake (integrating the lake into the green zone)
- Lake turned into therapeutic garden
-  Access to the hillside (visual access green area)
-  Synagogue Square: pedestrianized with special colored paving.
Focal point with seating areas, trees, fountain
Caters to the synagogue visitors and market area
-  Lottery buildings area: community space (playground, graffiti exhibitions and artistic activities)
Committee from buildings for decision-making
-  Shared circulation: removal of one parking lane
widening sidewalks (trees, pedestrian promenade, cycling lanes, accessibility)
-  Green tram (blocked vehicular circulation)
-  Oriented vehicular circulation

Further changes:

- Tram line 17 connected to 19 to the South and to 4 and 6 to the inner city
- New tram cars (inclusive accessibility) and new tram station concept
- Accessibility considered on sidewalks (tactile paving, ramps)



Suggested solutions



- Information Kiosks
(about the different attractions along the site)
- Visual access to the river (pedestrianized seating area)
- Parking space and small square
- Demolishing the wall in front of the lake (integrating the lake into the green zone)
- Lake turned into therapeutic garden
- Access to the hillside (visual access green area)
- Synagogue Square: pedestrianized with special colored paving.
Focal point with seating areas, trees, fountain
Caters to the synagogue visitors and market area
- Lottery buildings area: community space (playground, graffiti exhibitions and artistic activities)
Committee from buildings for decision-making
- Shared circulation: removal of one parking lane
widening sidewalks (trees, pedestrian promenade, cycling lanes, accessibility)
- Green tram (blocked vehicular circulation)
- Oriented vehicular circulation

Further changes:

- Tram line 17 connected to 19 to the South and to 4 and 6 to the inner city
- New tram cars (inclusive accessibility) and new tram station concept
- Accessibility considered on sidewalks (tactile paving, ramps)



Thank you for your attention

