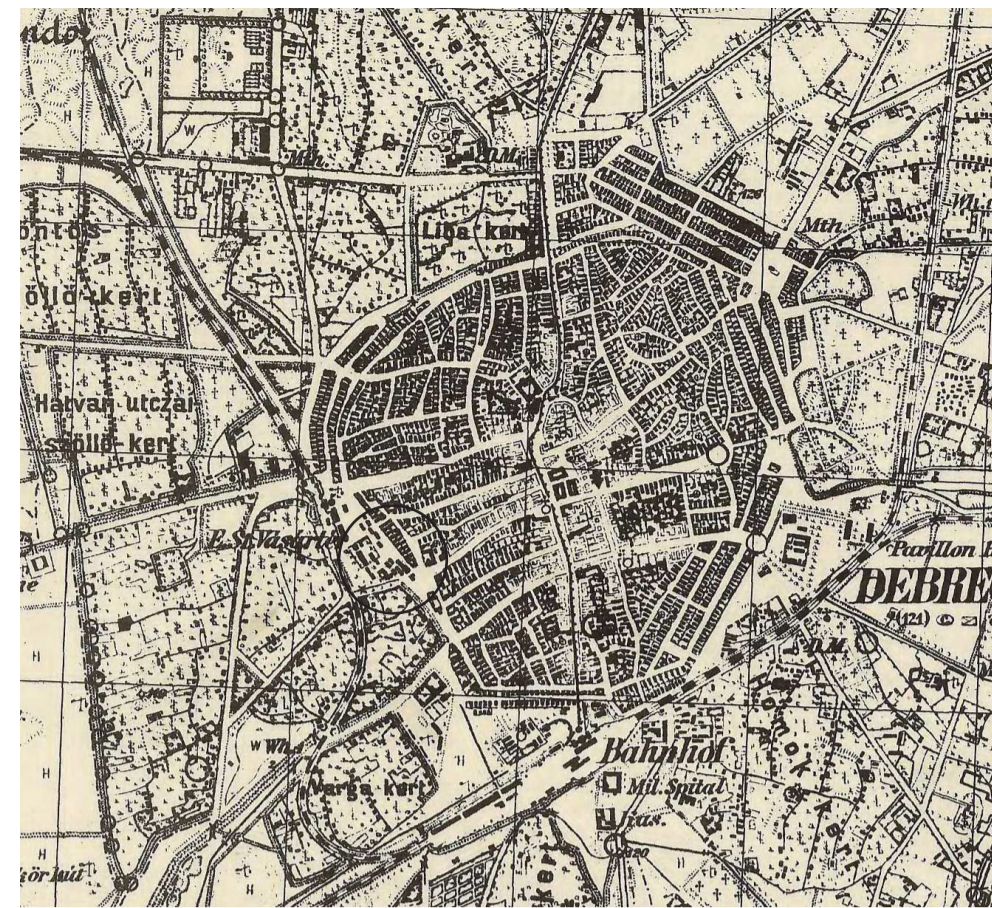


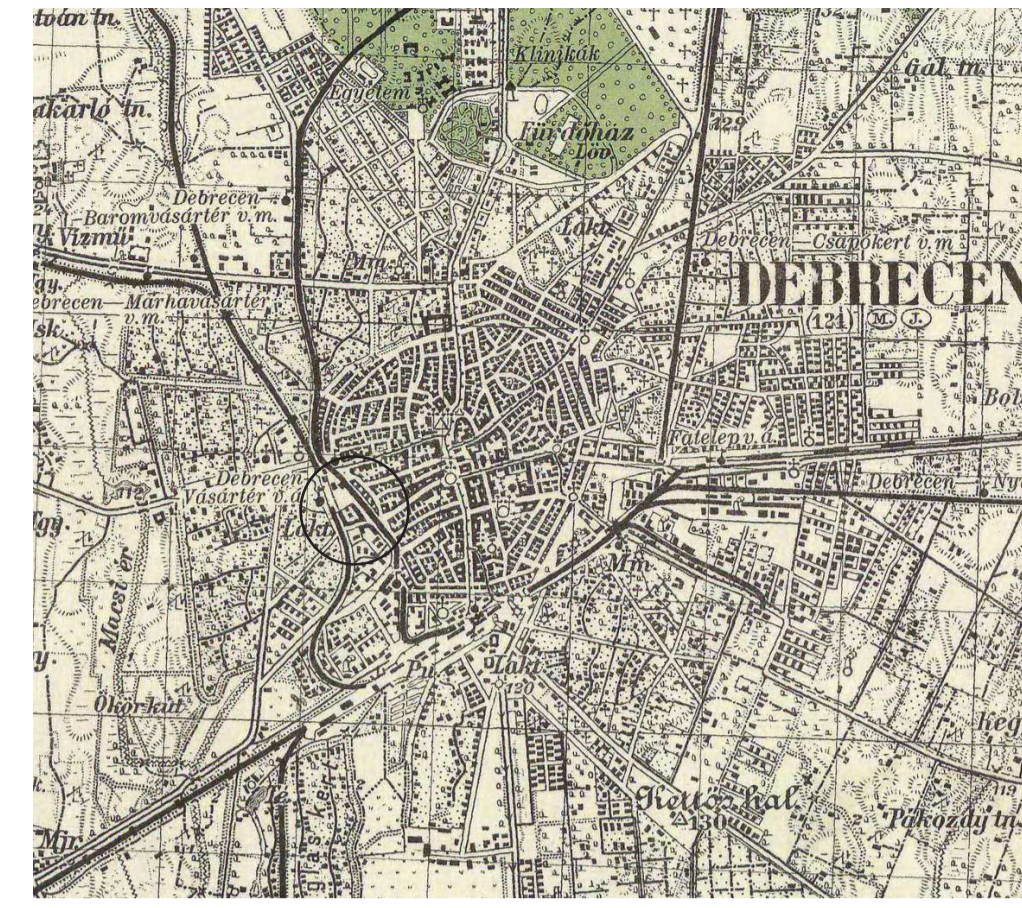
első katonai felmérés (1763-1787)



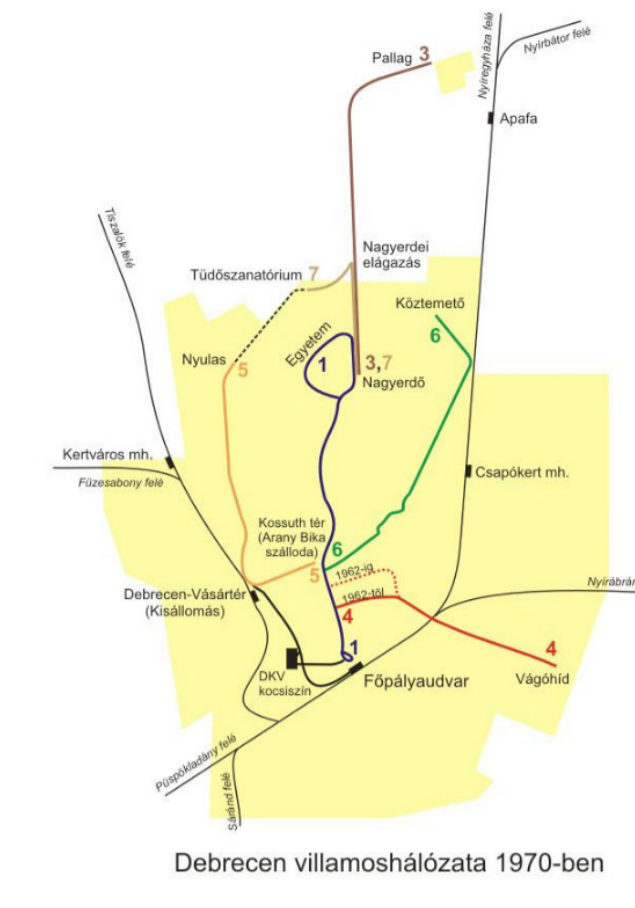
harmadik katonai felmérés (1869-1887)



kataszteri térkép (19. század)



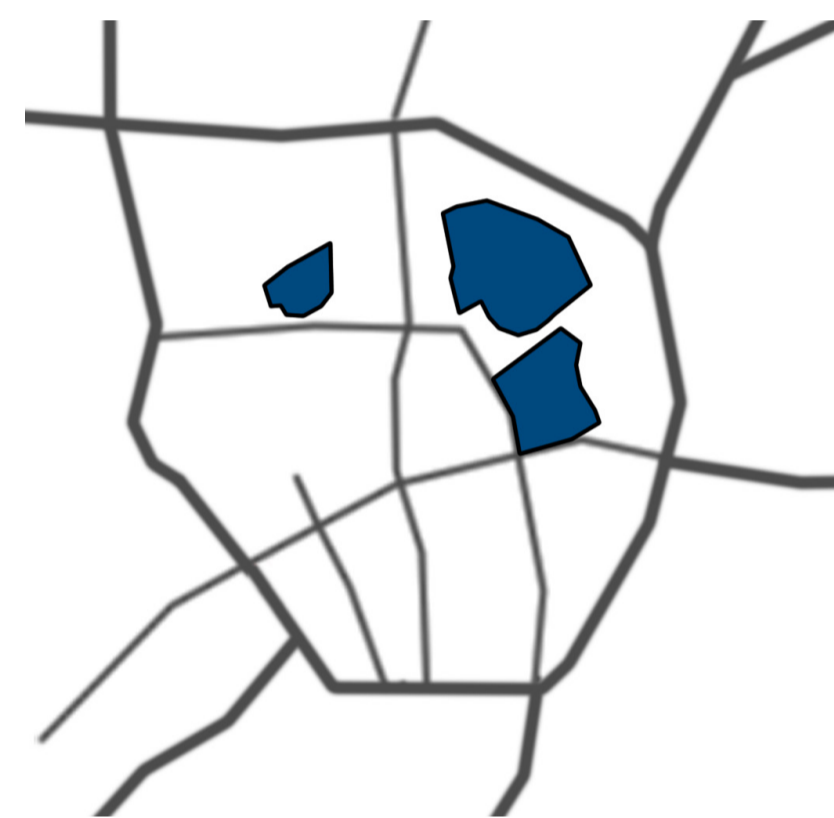
Magyarország katonai felmérése (1941)



Debrecen villamoshálózata 1970-ben



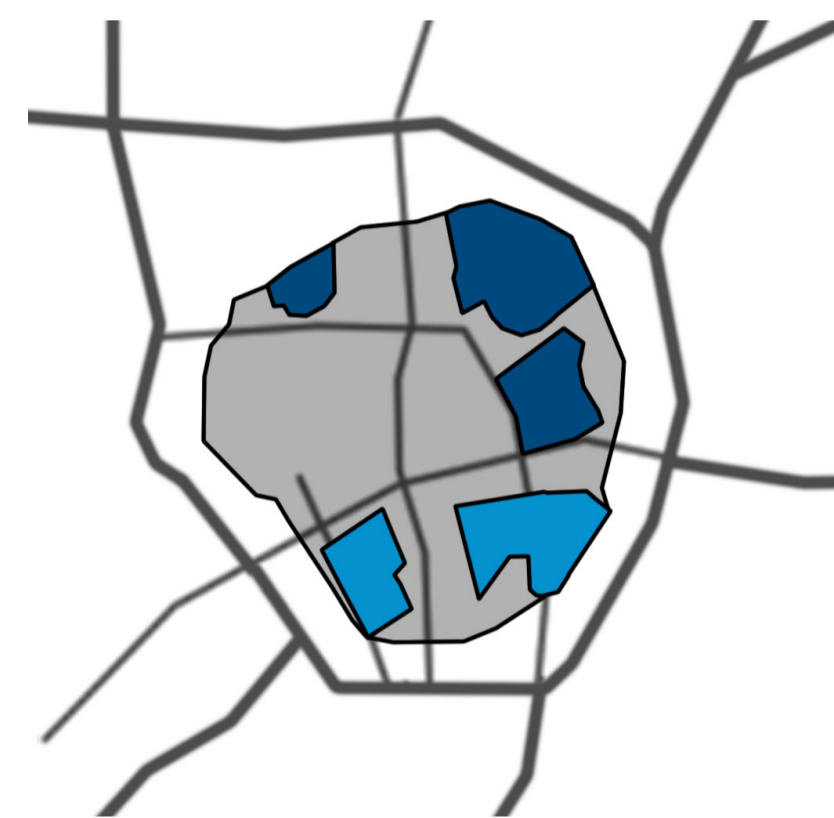
telekstruktúra



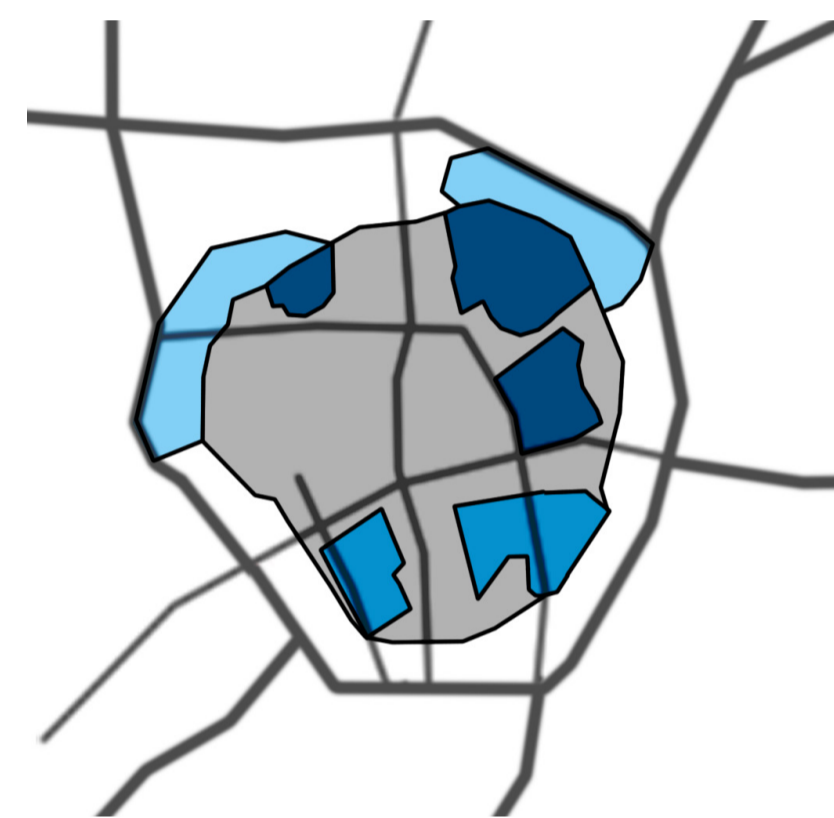
eredeti településmagok
(Szent László falva, Debrecen, Szent Mihály falva)



új településrészek a 15-16. században



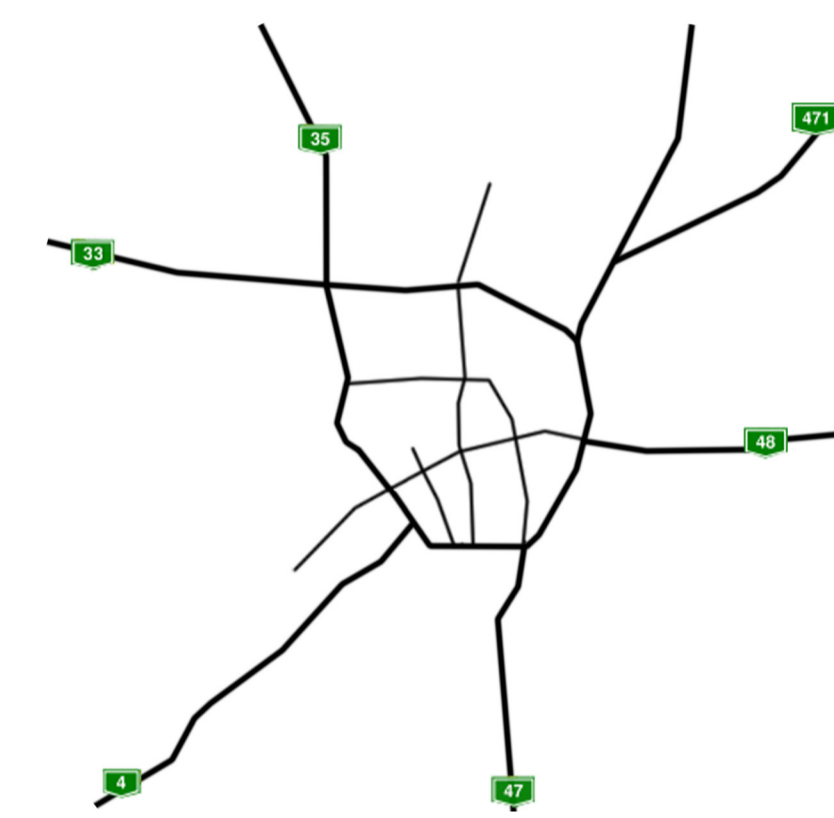
sánccal körülvett városmag a 16. században




a település bővülése a sáncon kívül a 18. században



tervezési terület elhelyezkedése



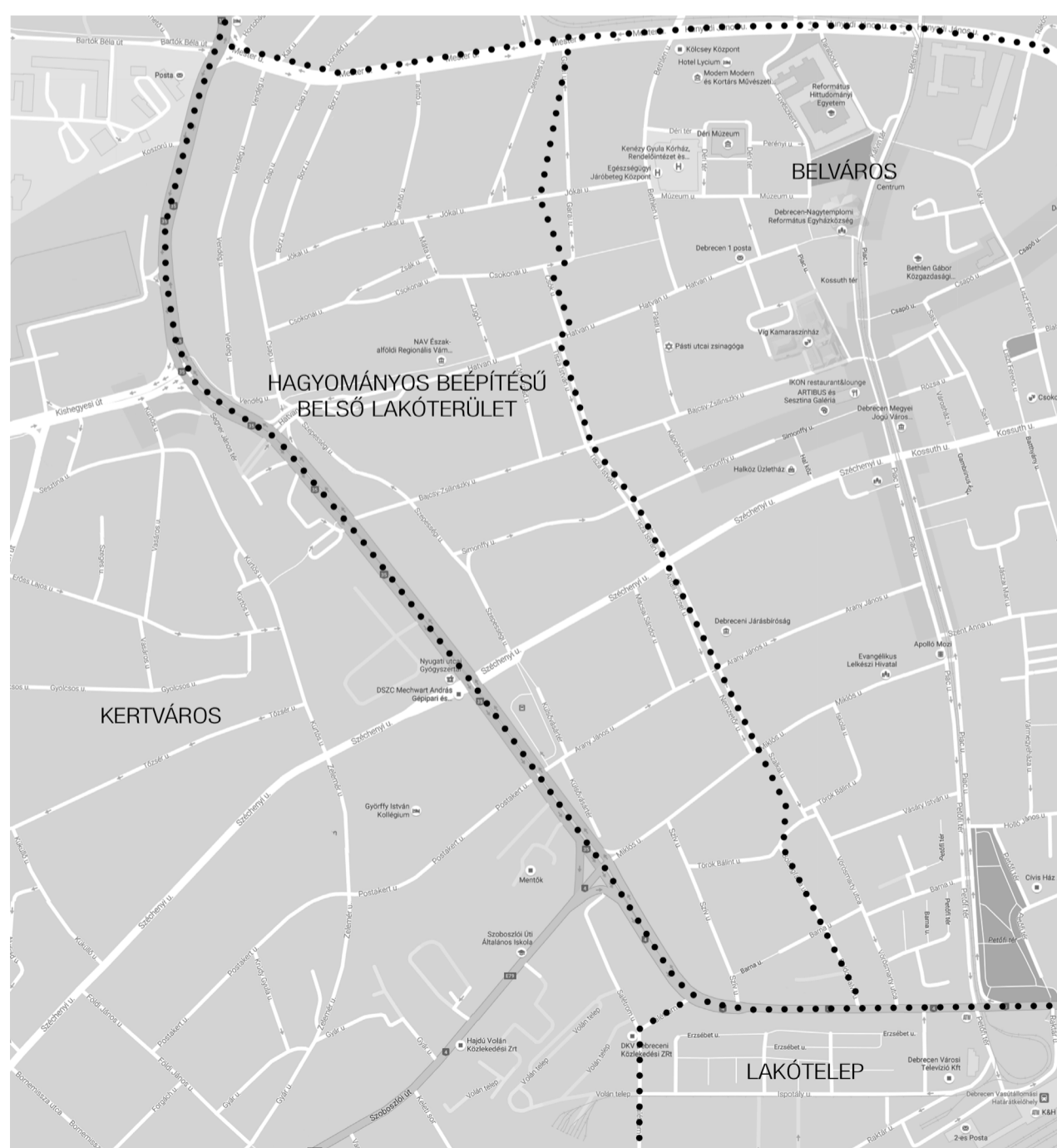
mai úthálózat



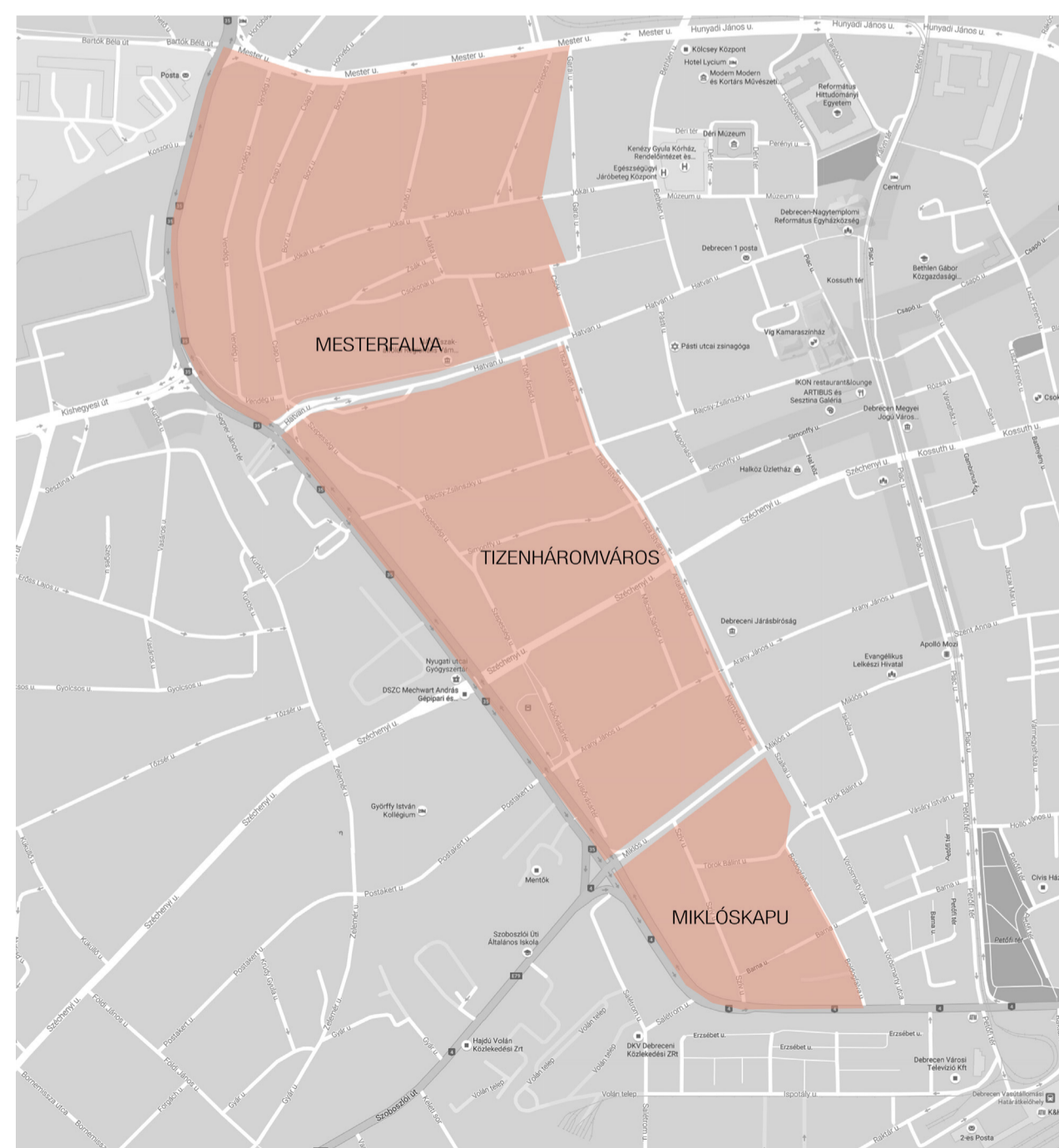
oktatási intézmények, középületek, munkahelyek



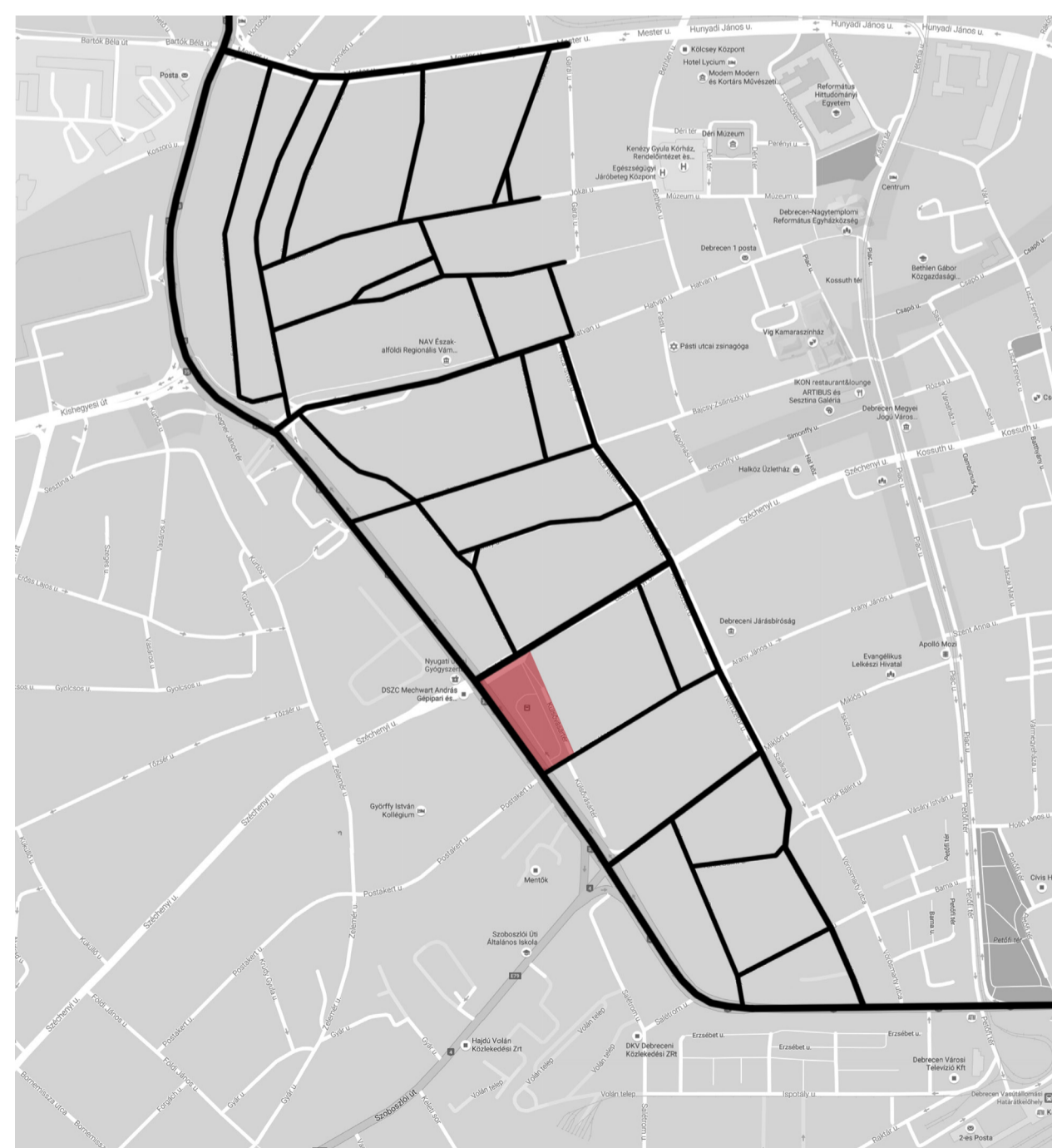
zöldterületek



városrészek



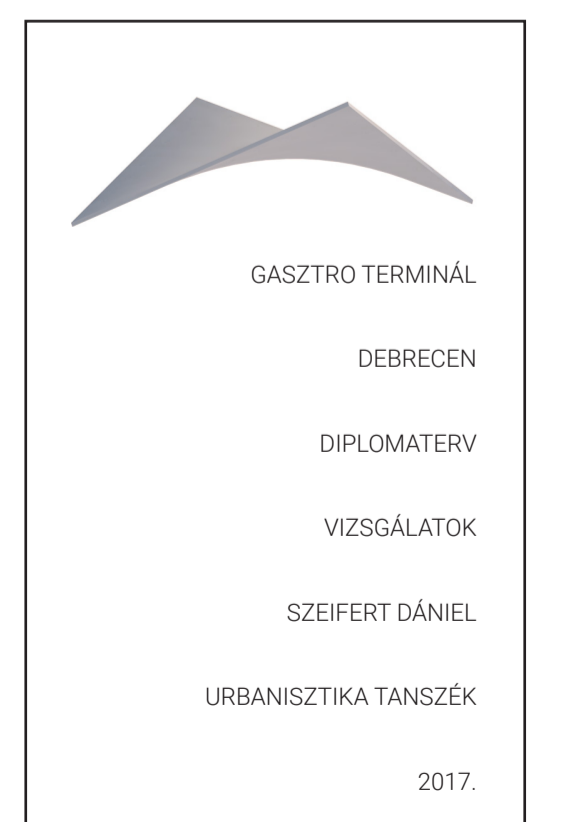
érintett városrész felosztása




tervezési terület

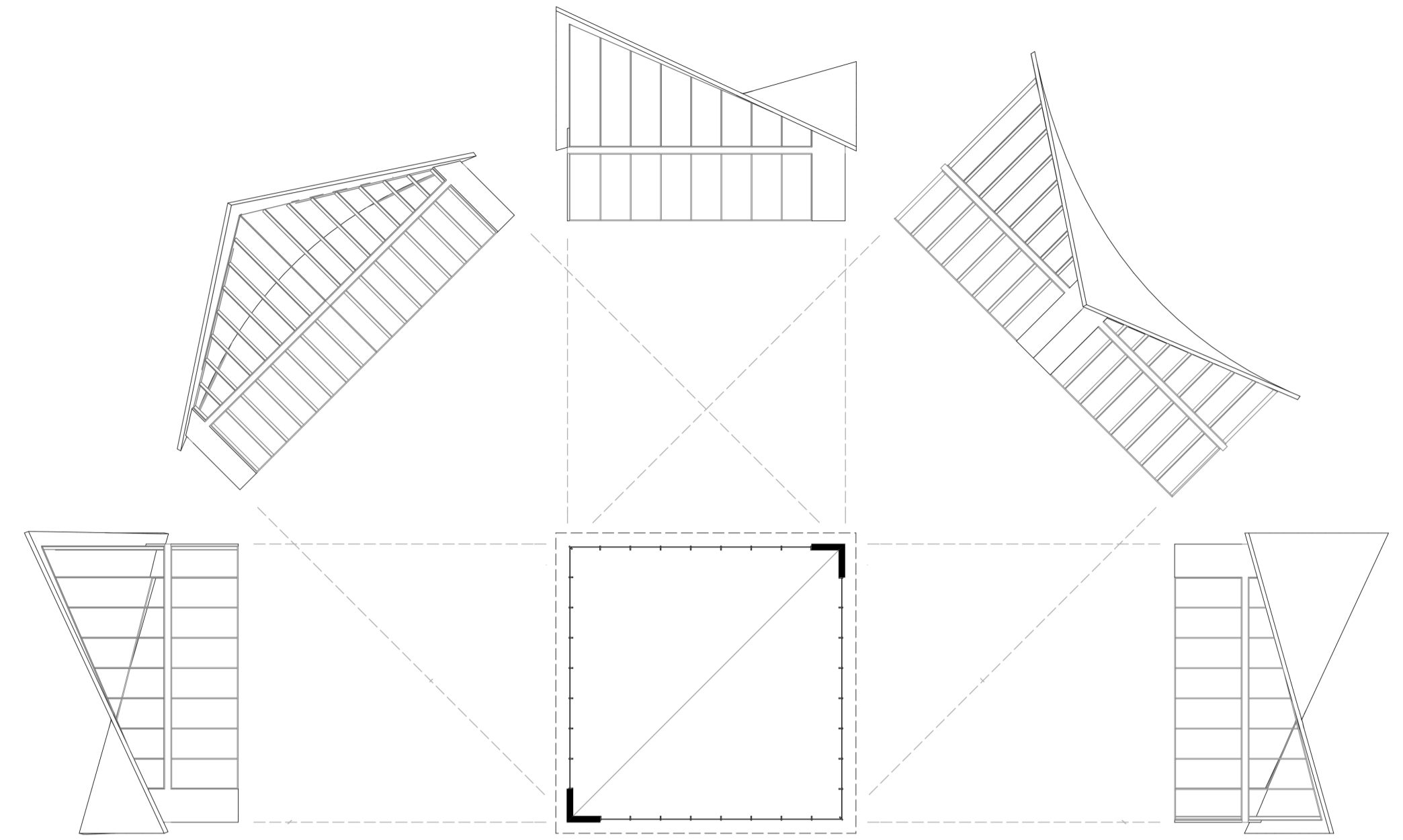


tervezés apropója

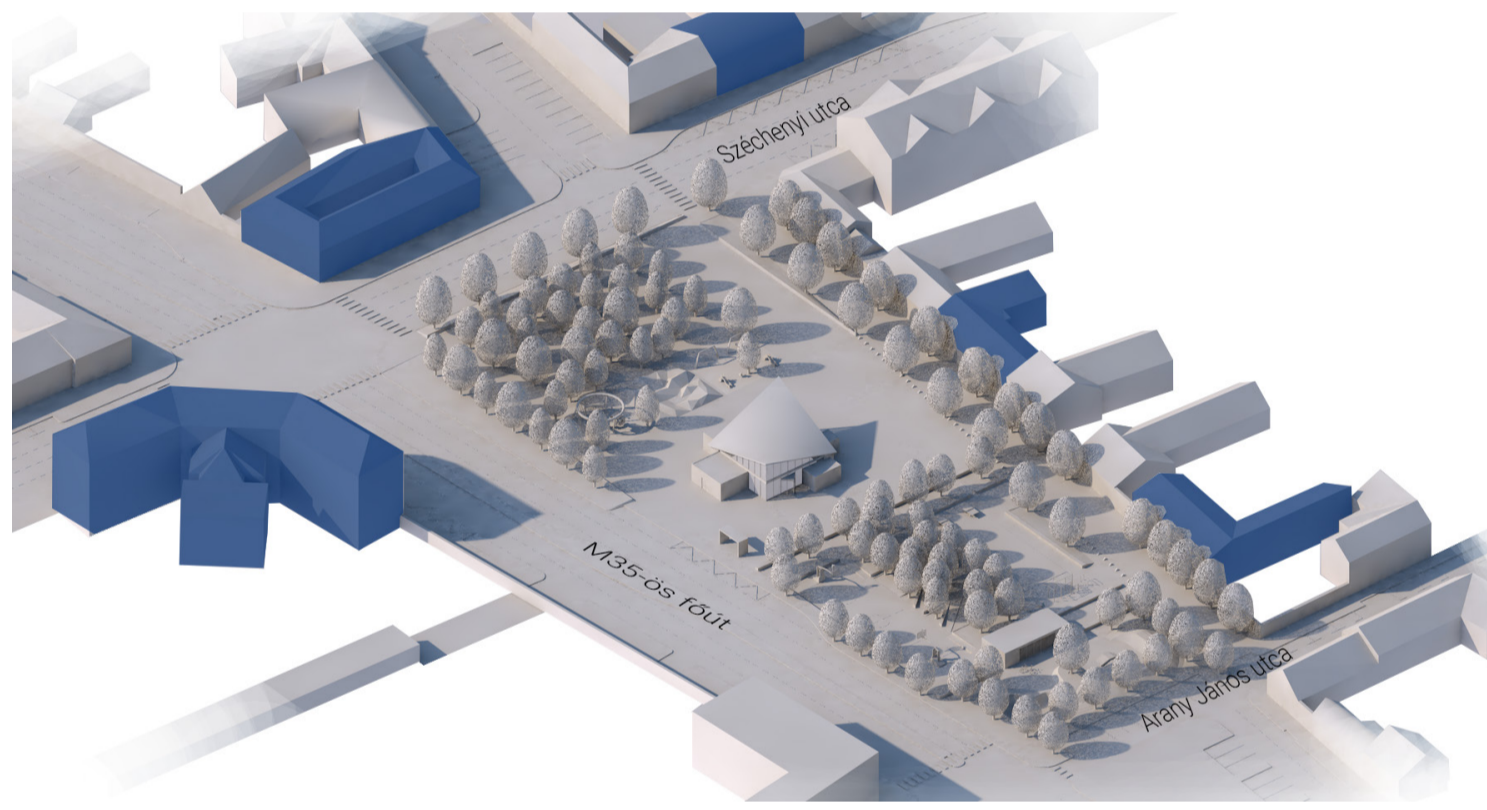




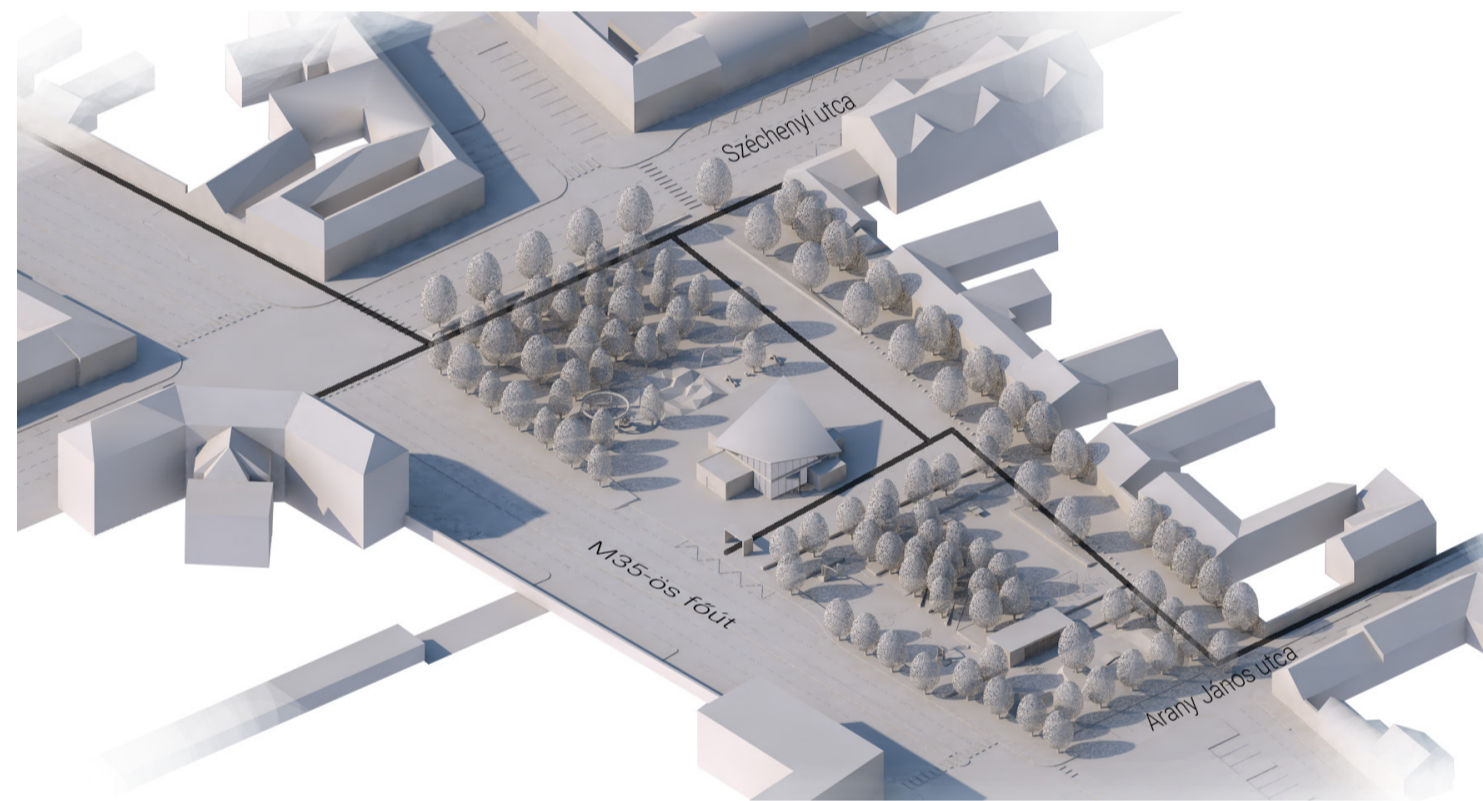
a tér részei



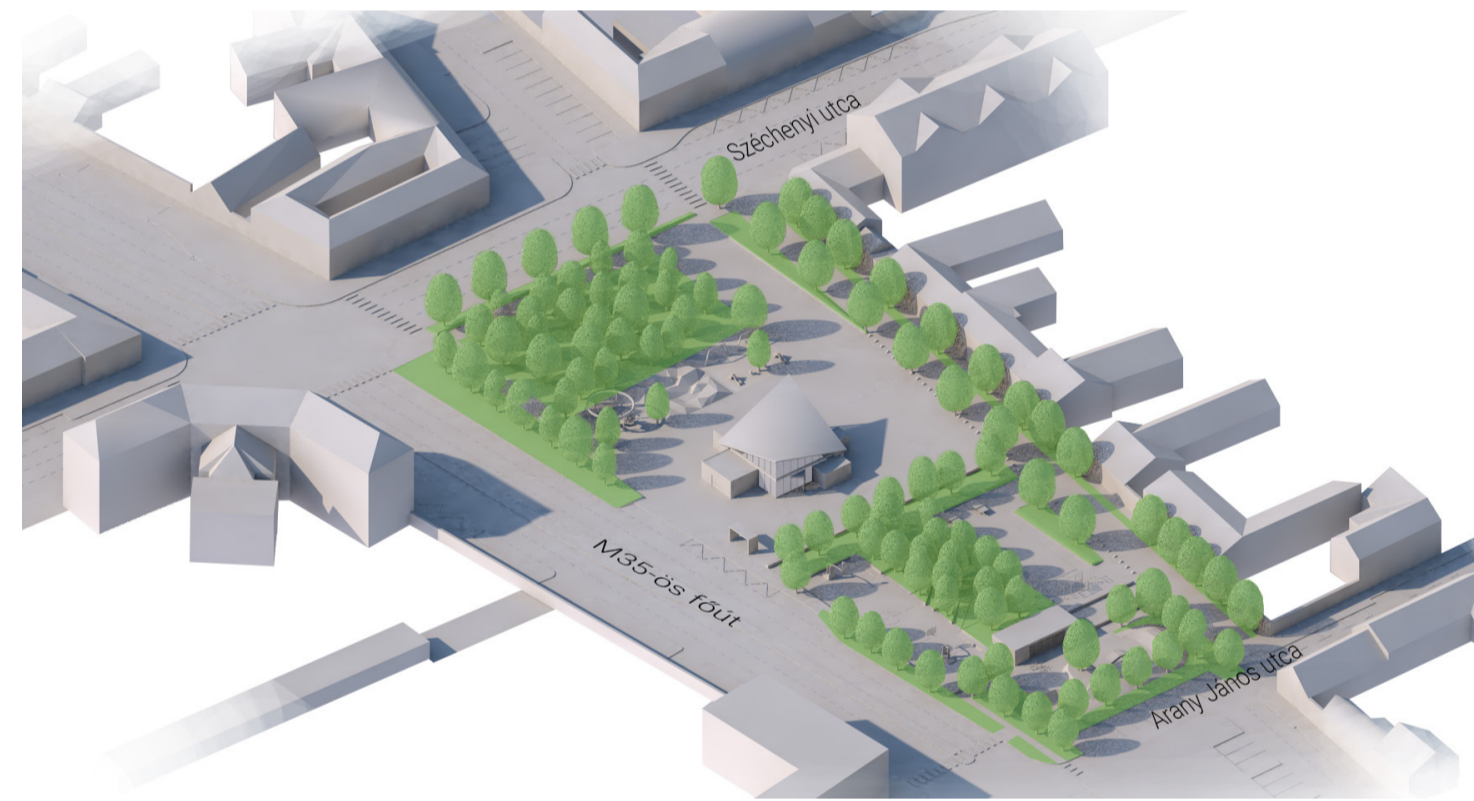
pavilon térbelisége




helyi egyéni védelem alatt álló épületek



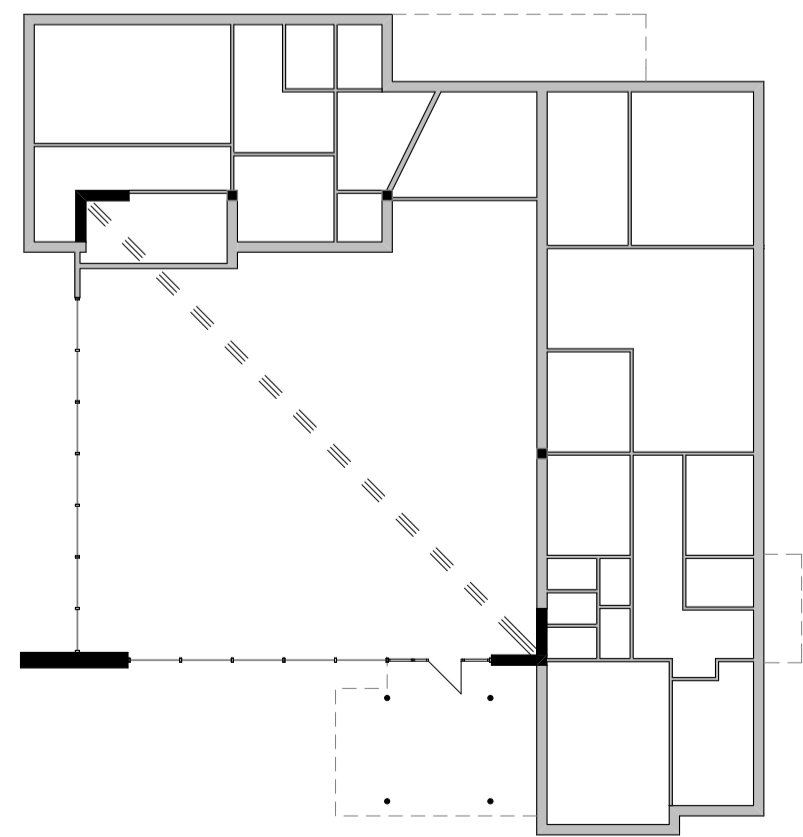
fő gyalogos forgalmi irányok



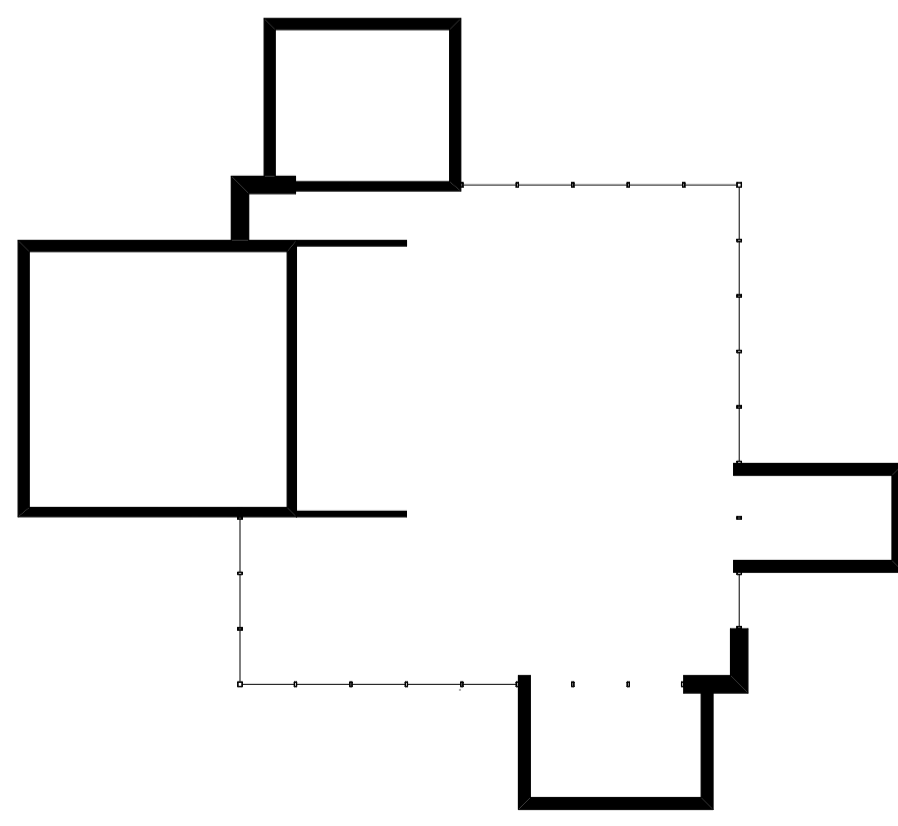
zöldterületek



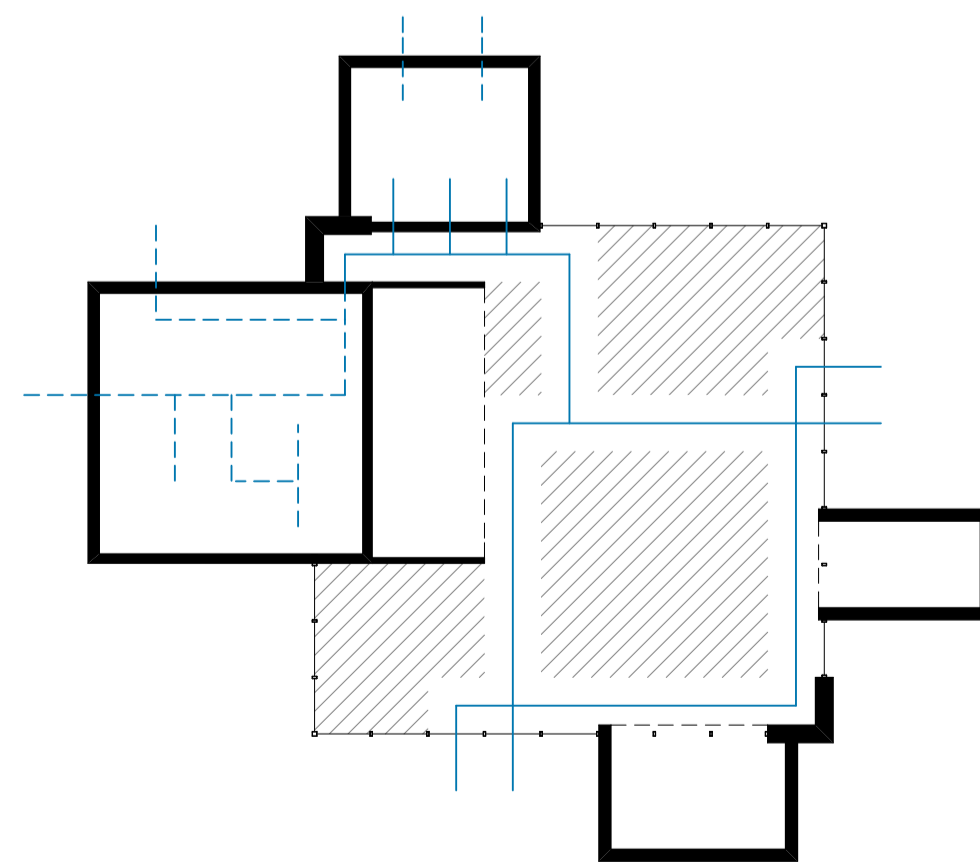
gépjárműforgalom, parkolóhelyek



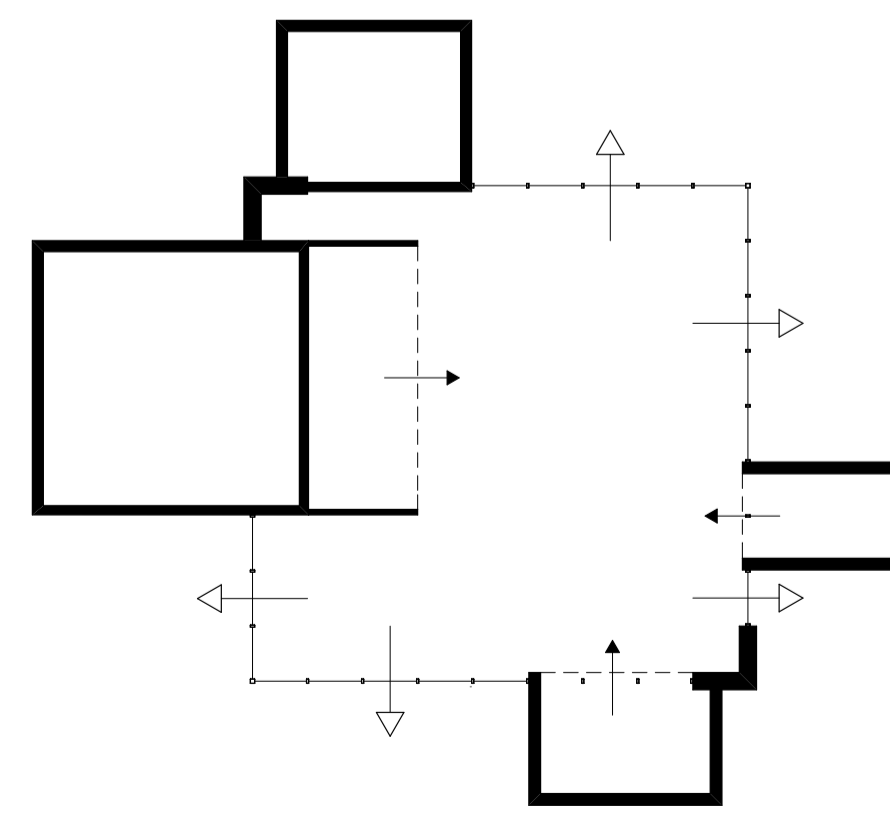
jelenlegi alaprajz



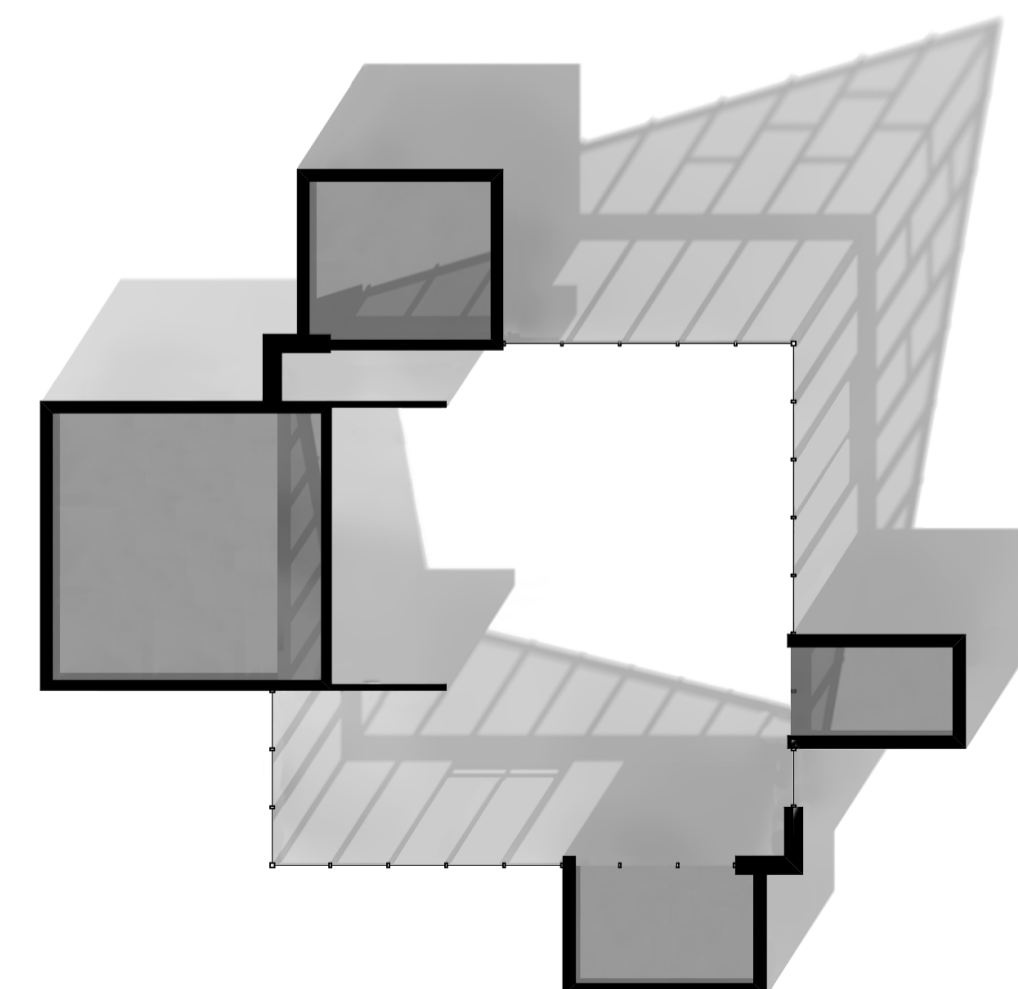
új alaprajz



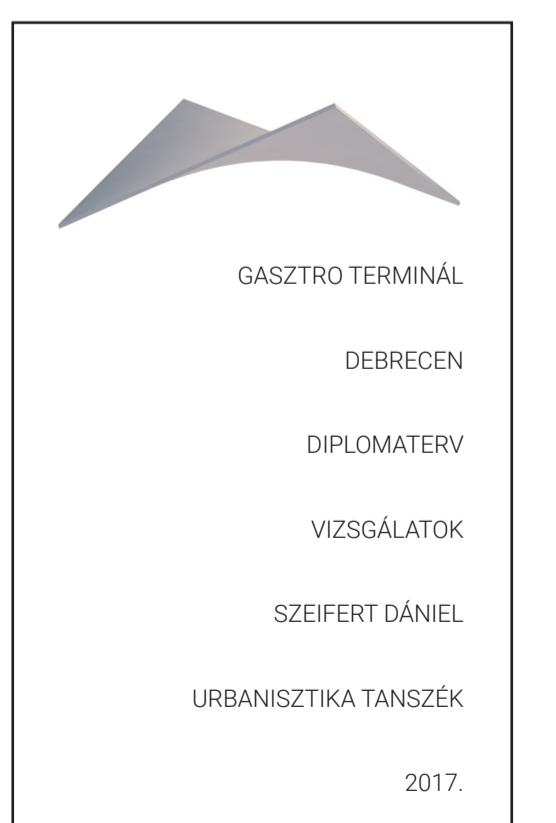
belső tagolás

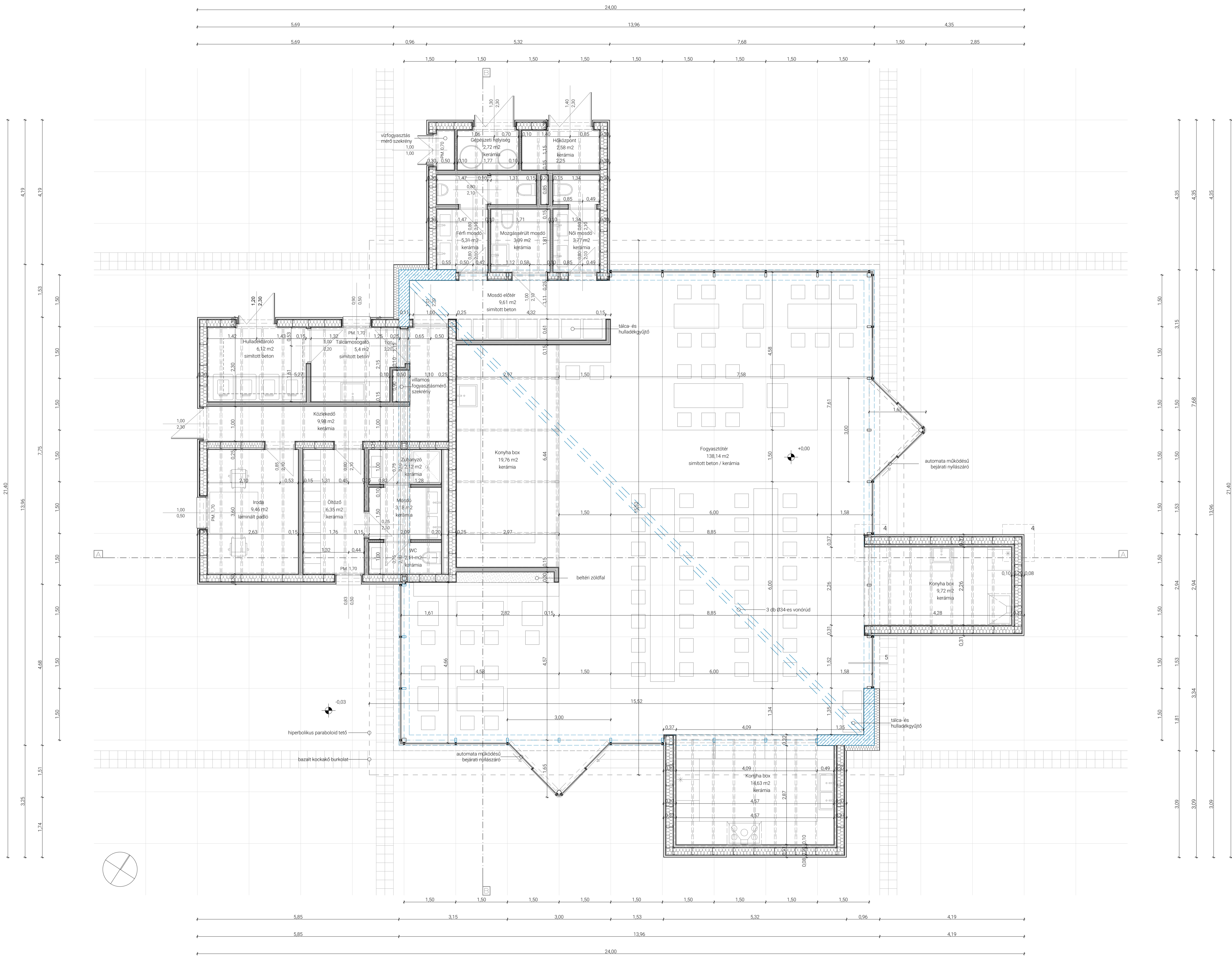



külső-belső kommunikáció

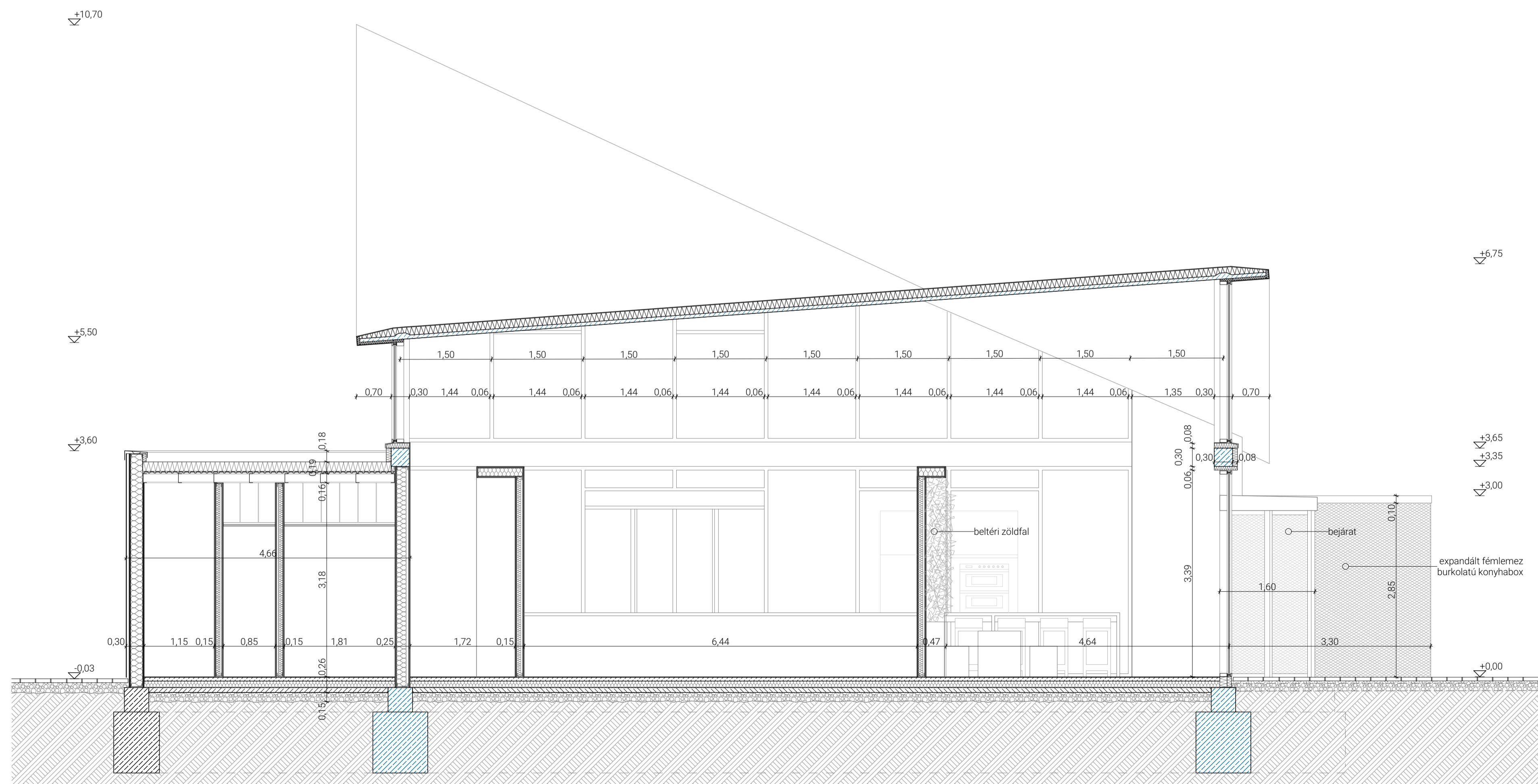
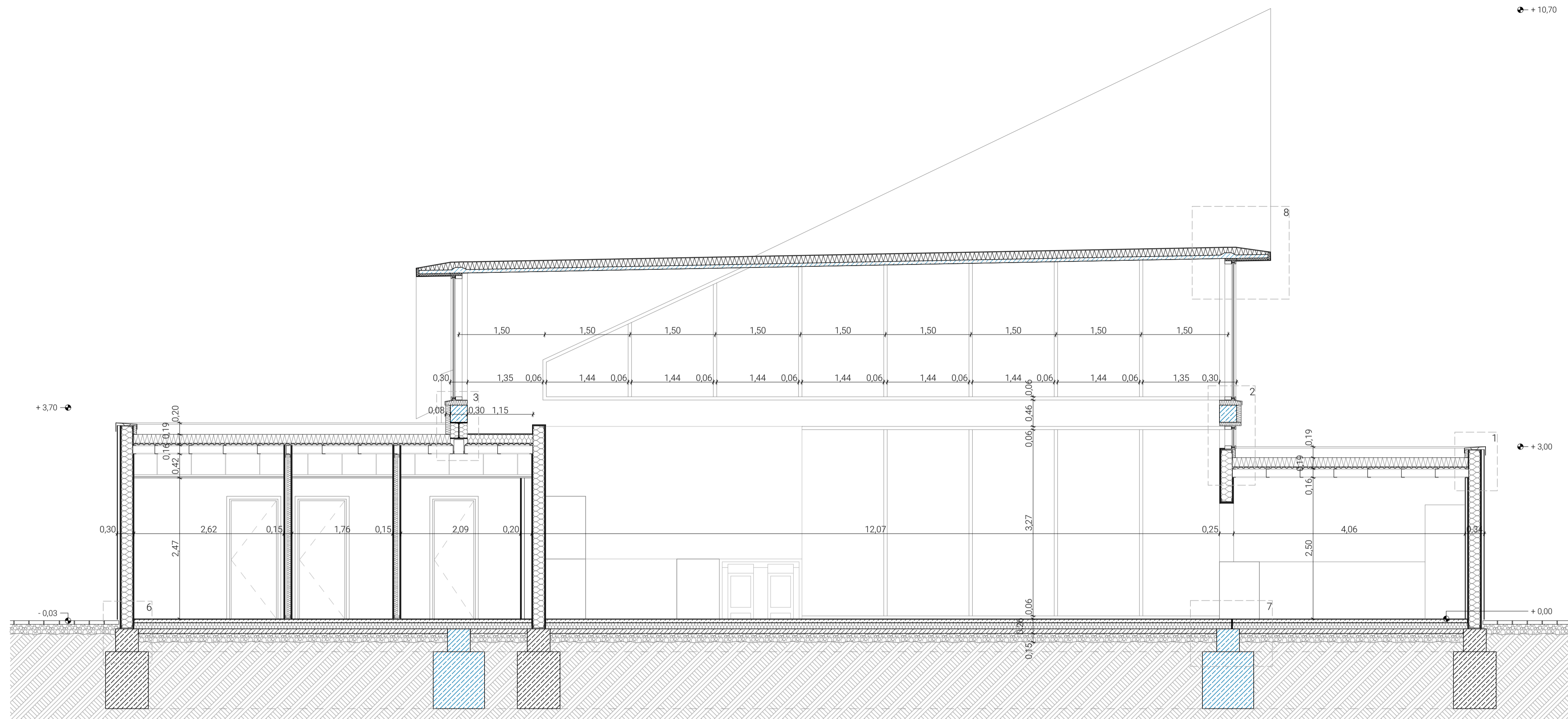


benapozás

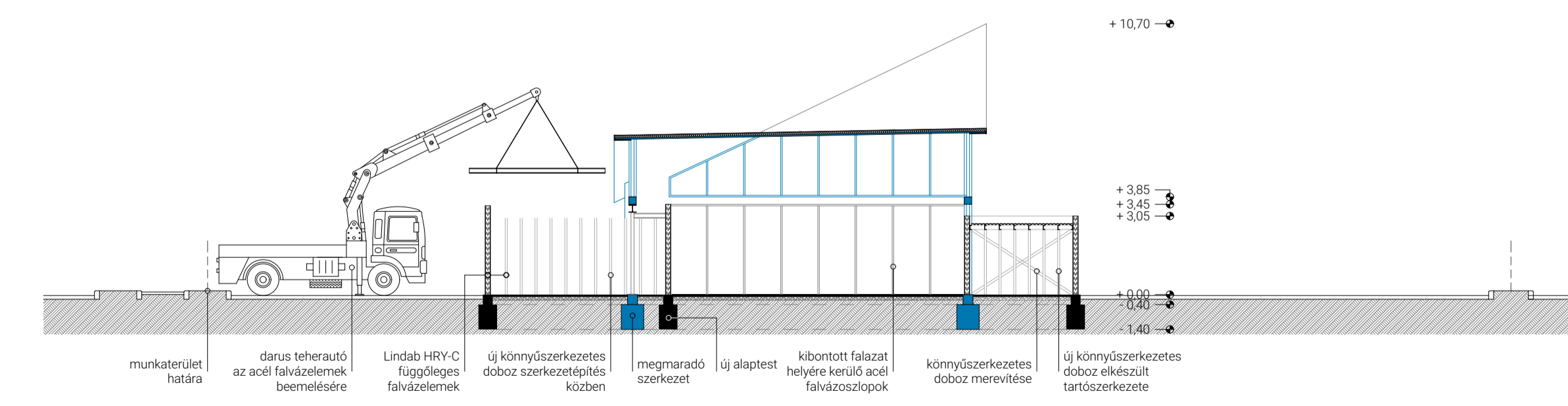
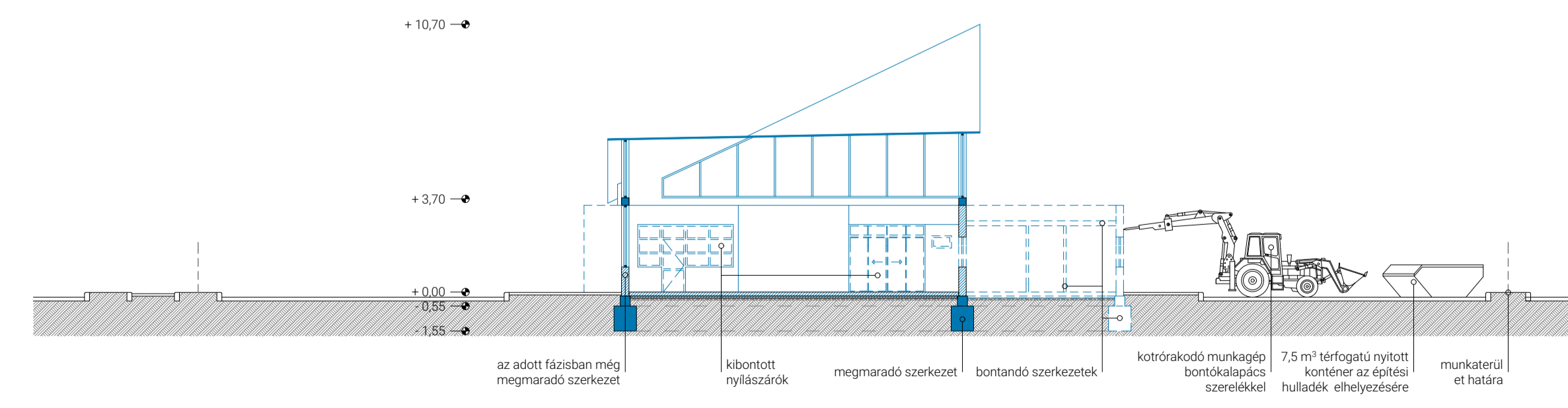
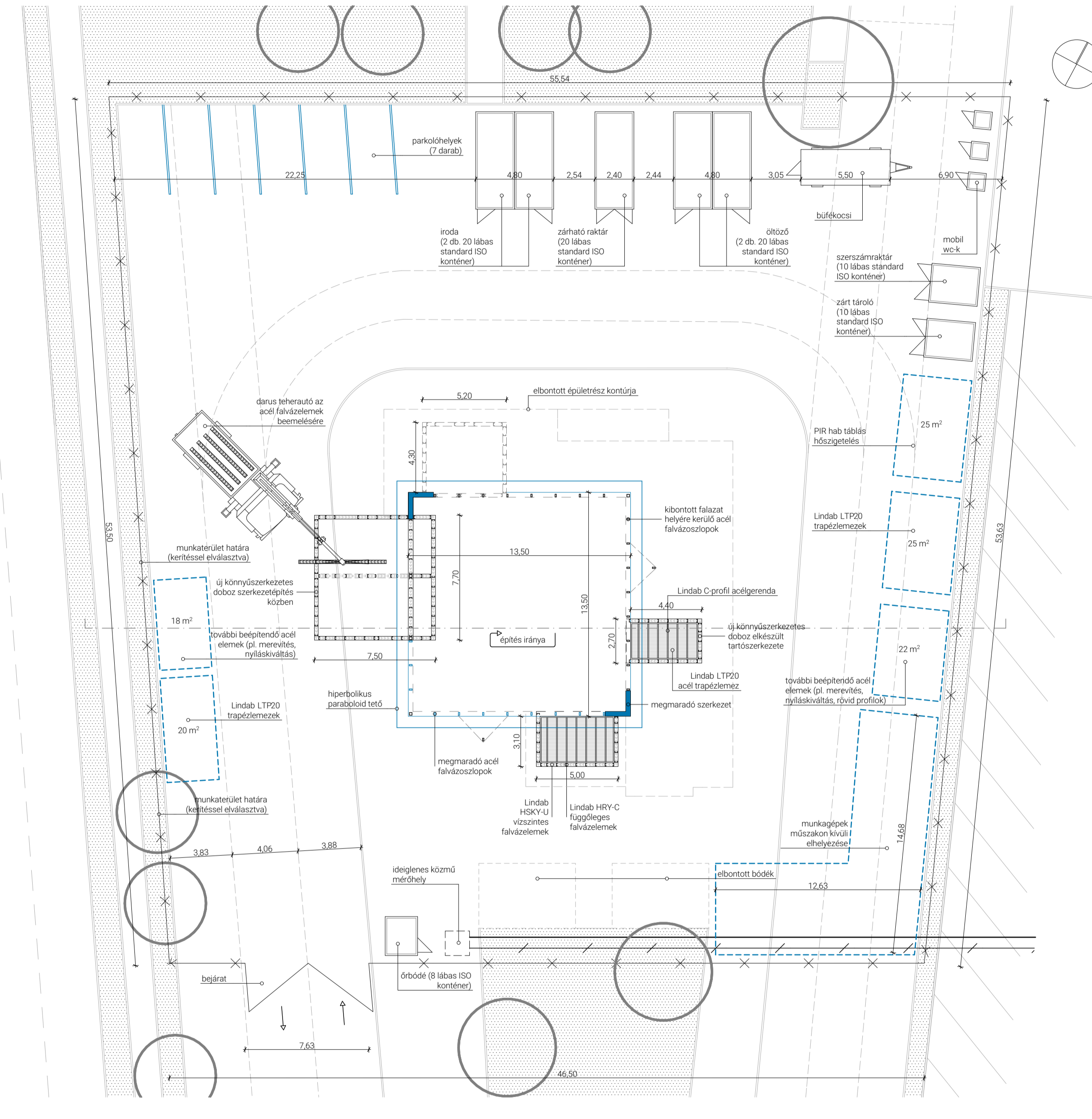
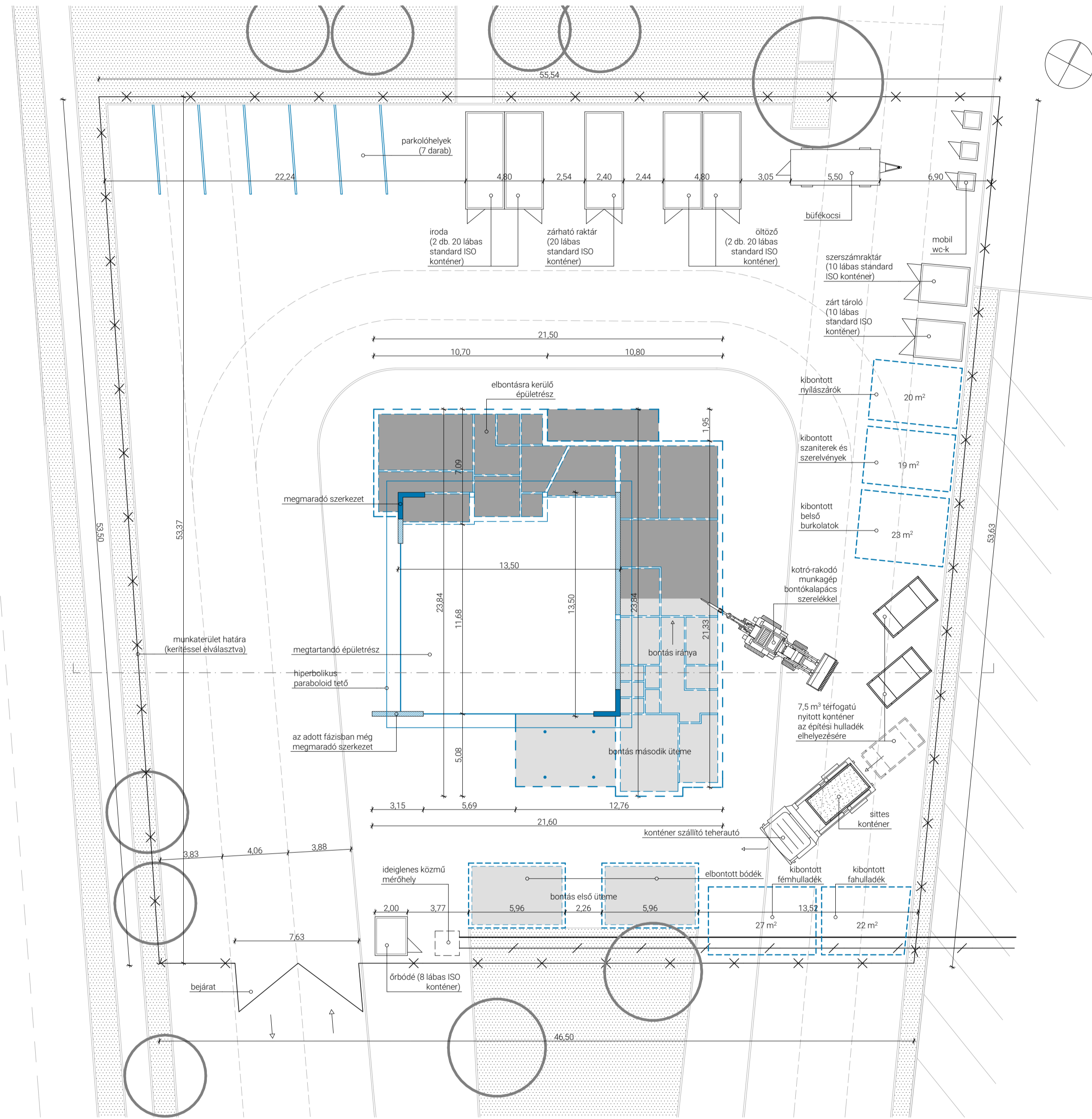







GASZTRO TERMINÁL
 DEBRECEN
 DIPLOMATERV
 ALAPRAJZ
 1:50
 SZEIFERT DÁNIEL
 URBANISZTIKA TANSZÉK
 2017.




- megmaradó épületszerkezetek
- bontásra kerülő épületszerkezetek
- később bontásra kerülő épületszerkezetek
- új épületszerkezetek





GASZTRÓ TERMINÁL
 DEBRECEN
 DIPLOMATERV
 ORGANIZÁCIÓS HELYSZÍNRAJZ ÉS METSZET
 1:250
 SZEIFERT DÁNIEL
 URBANISZTIKA TANSZÉK
 2017.



déli homlokzat



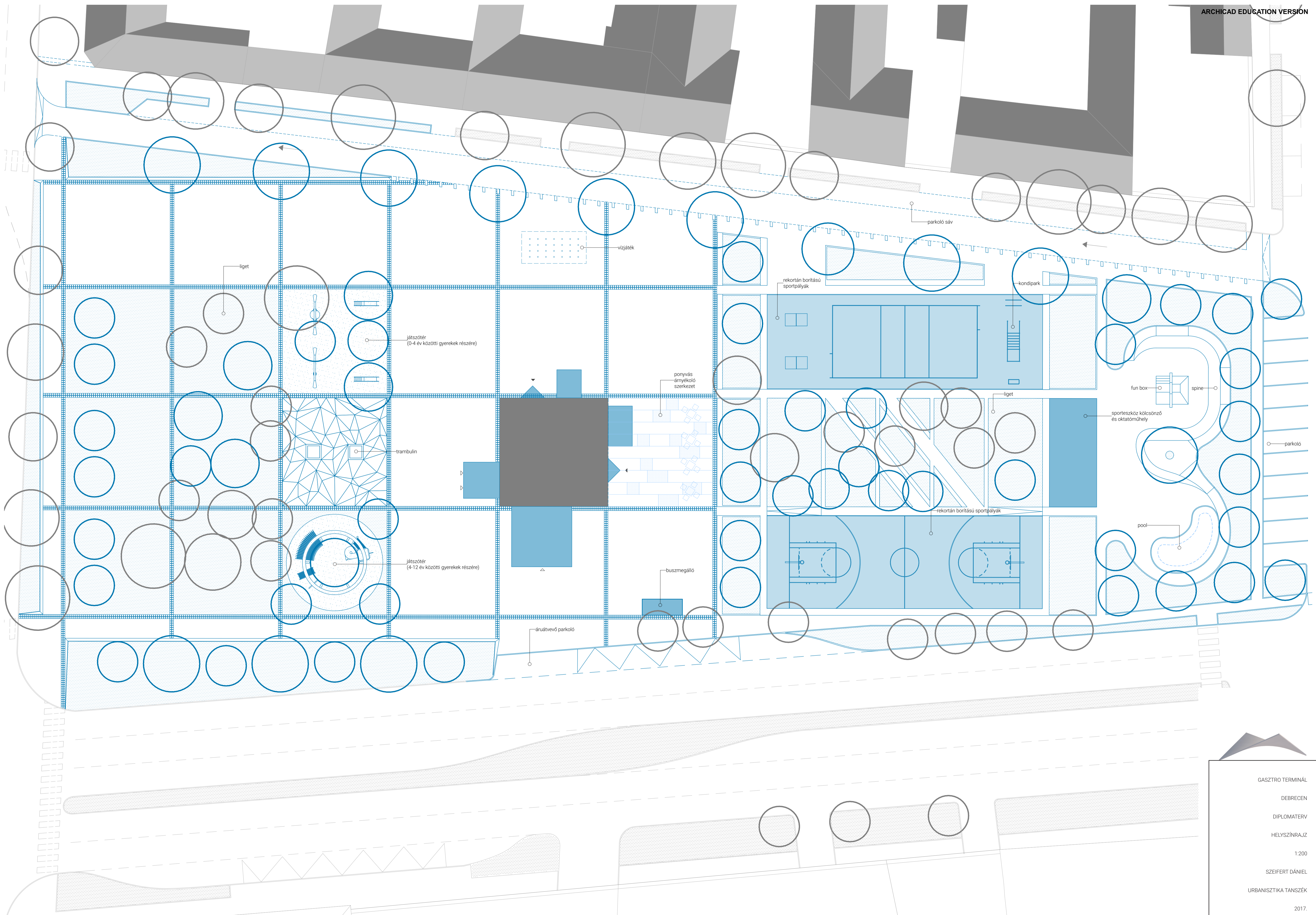
keleti homlokzat



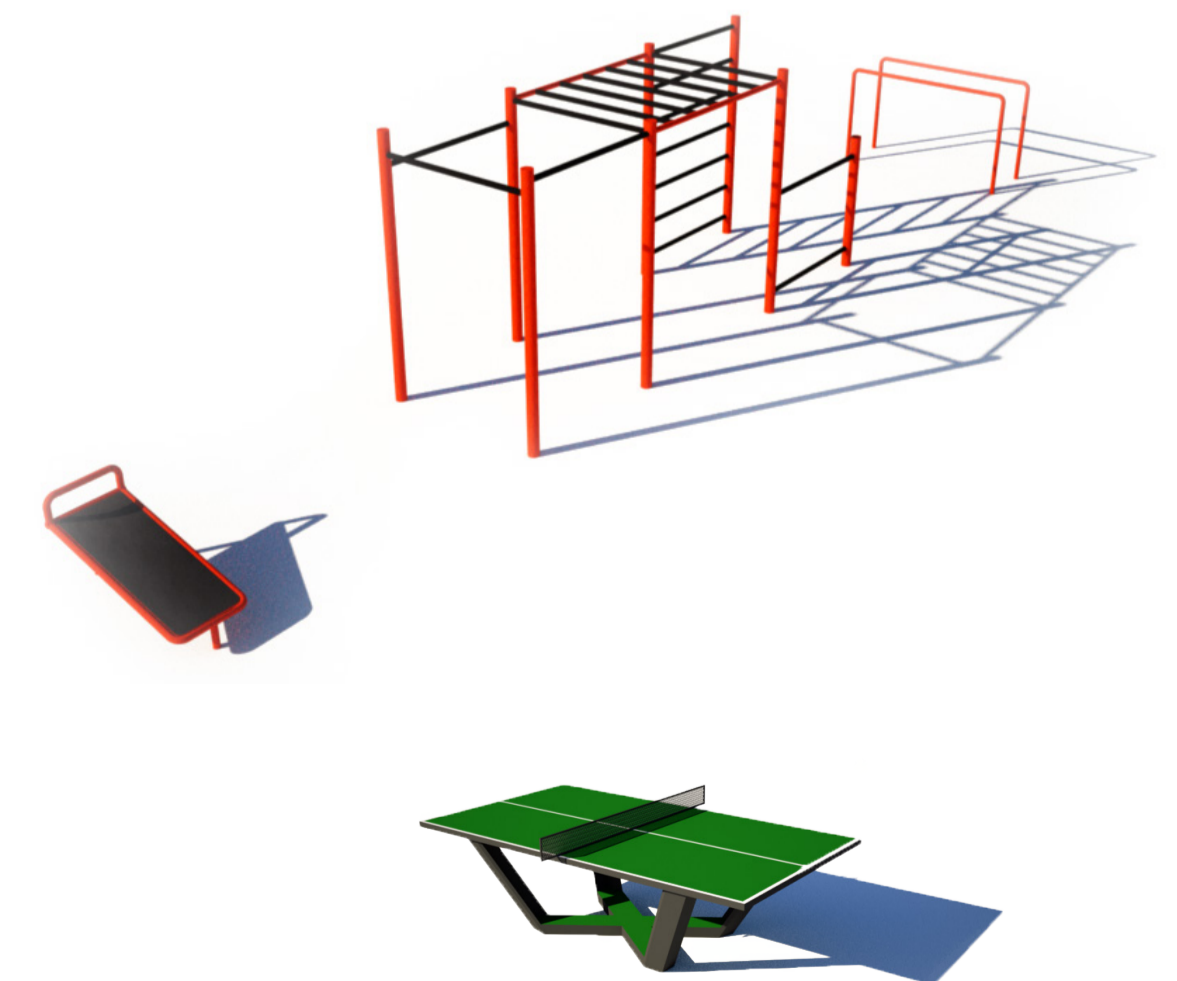



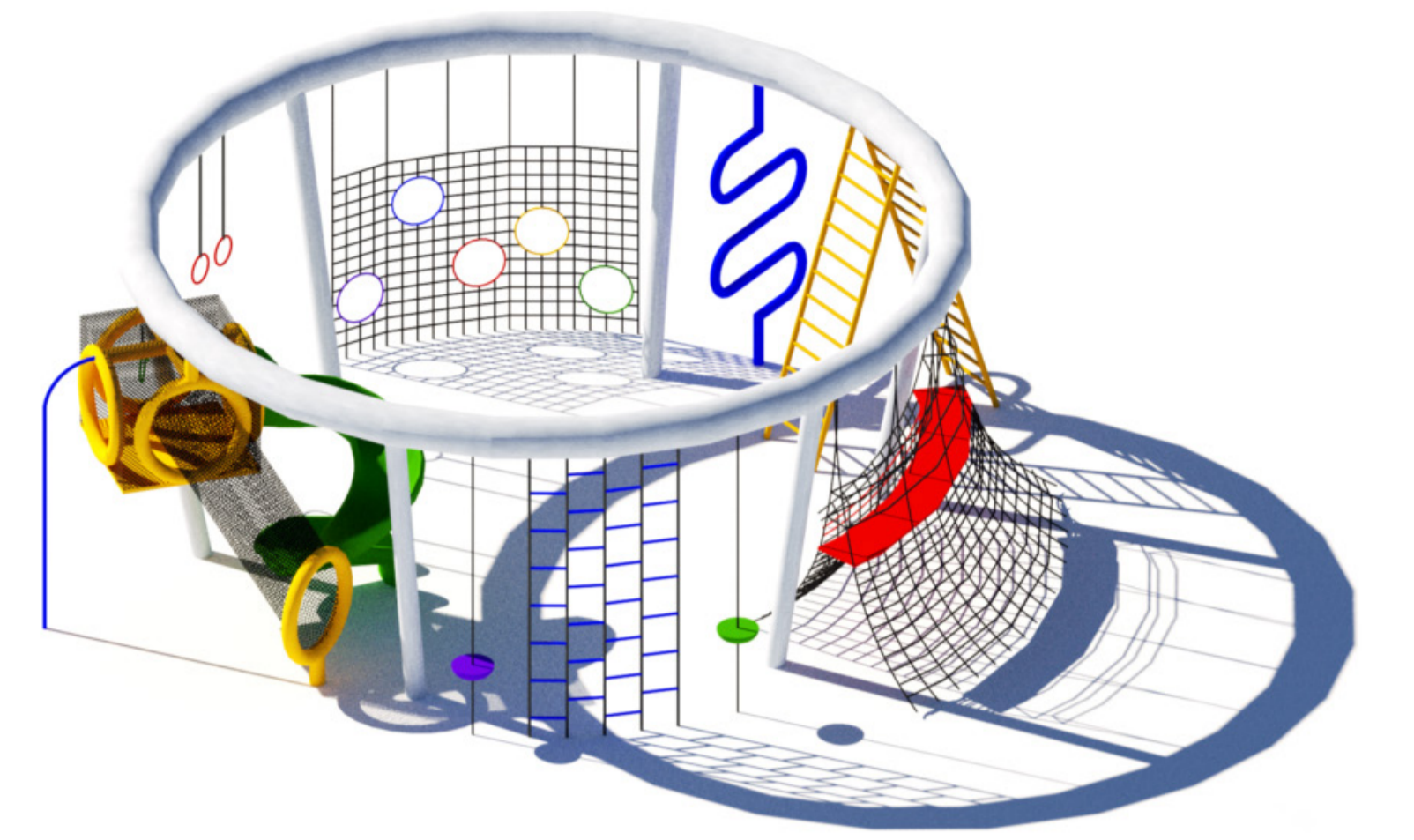

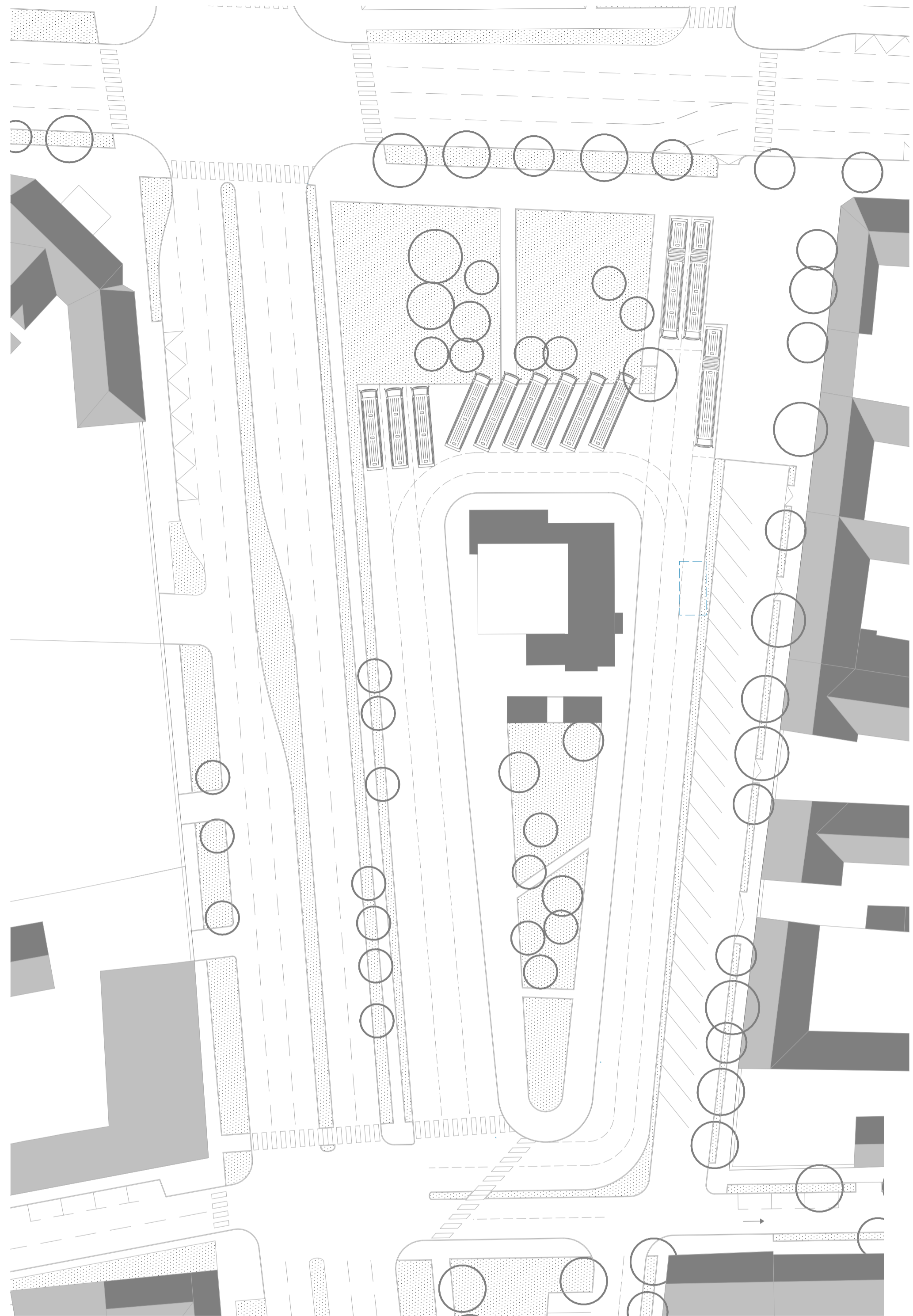
nyugati homlokzat







északi homlokzat

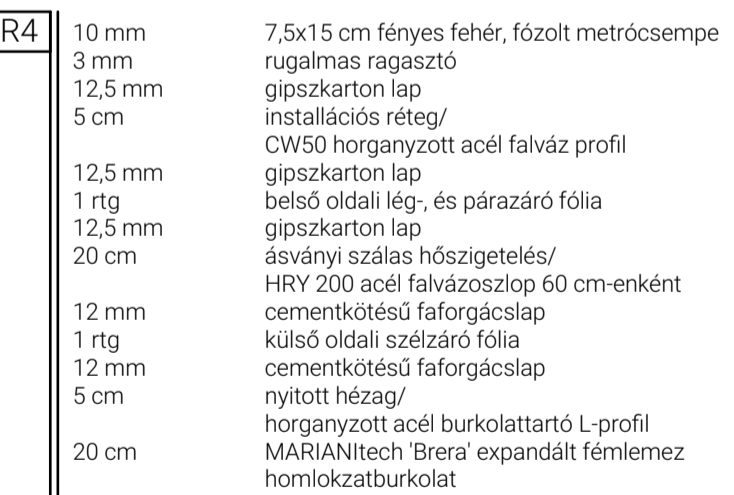
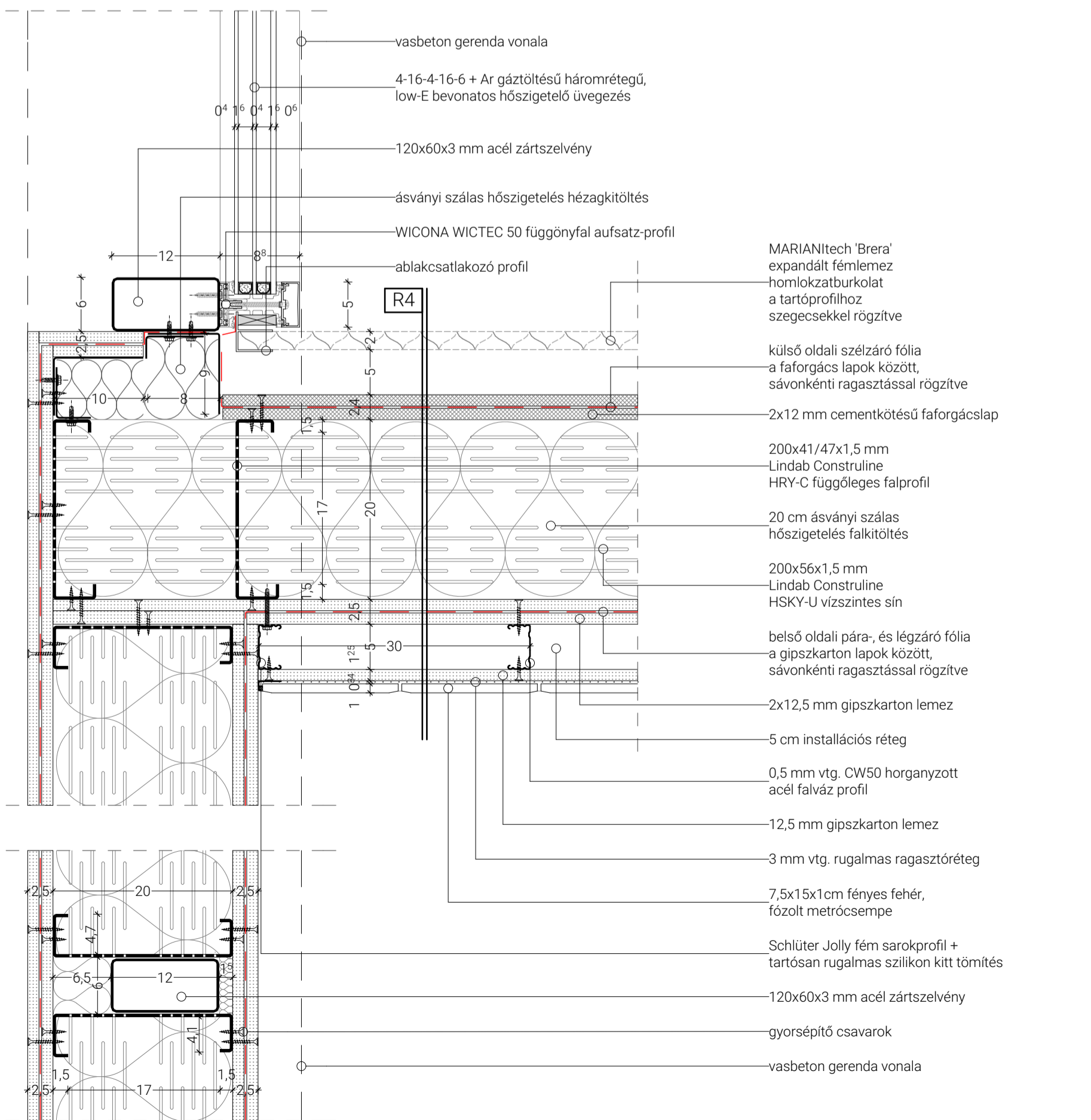
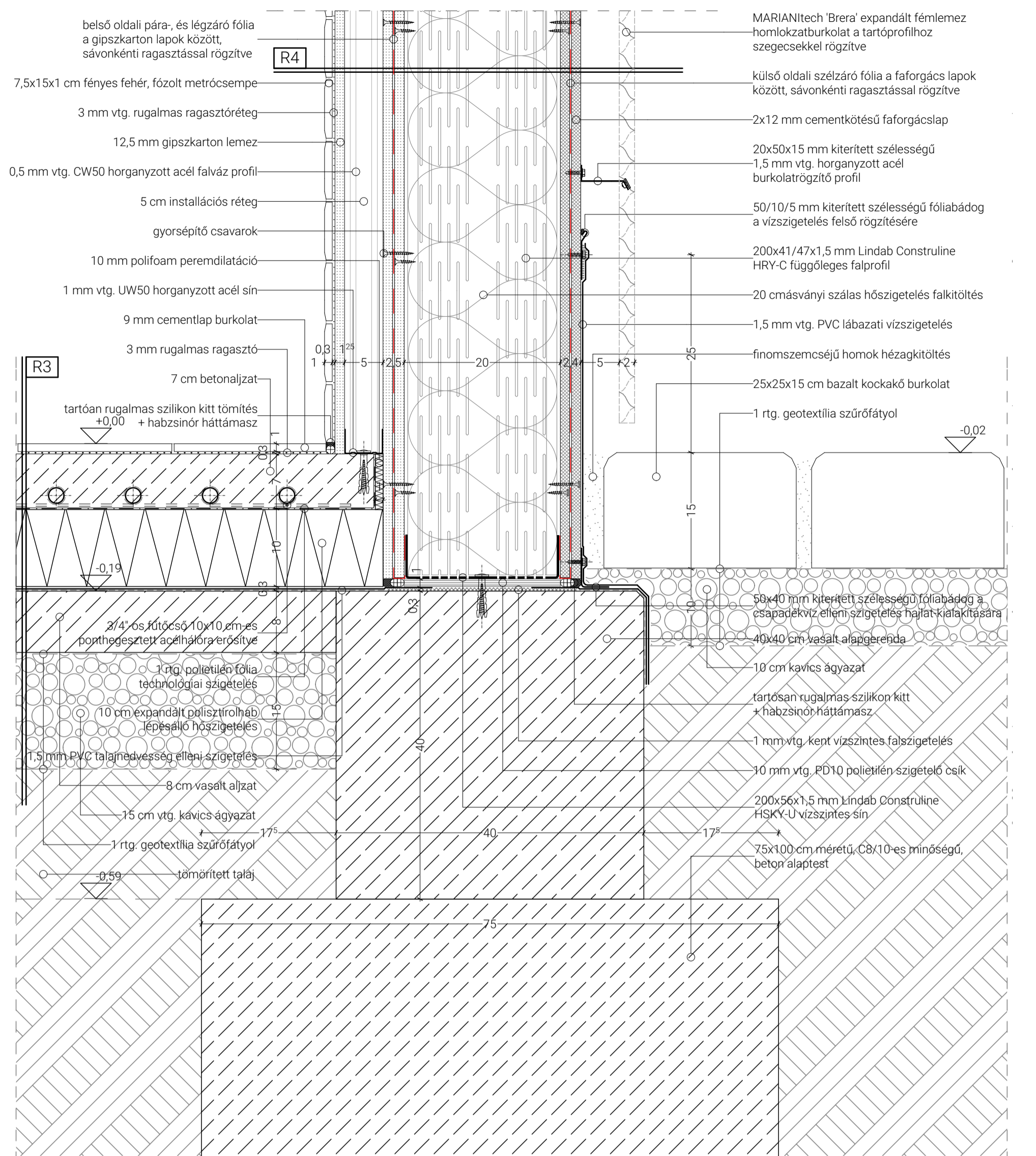
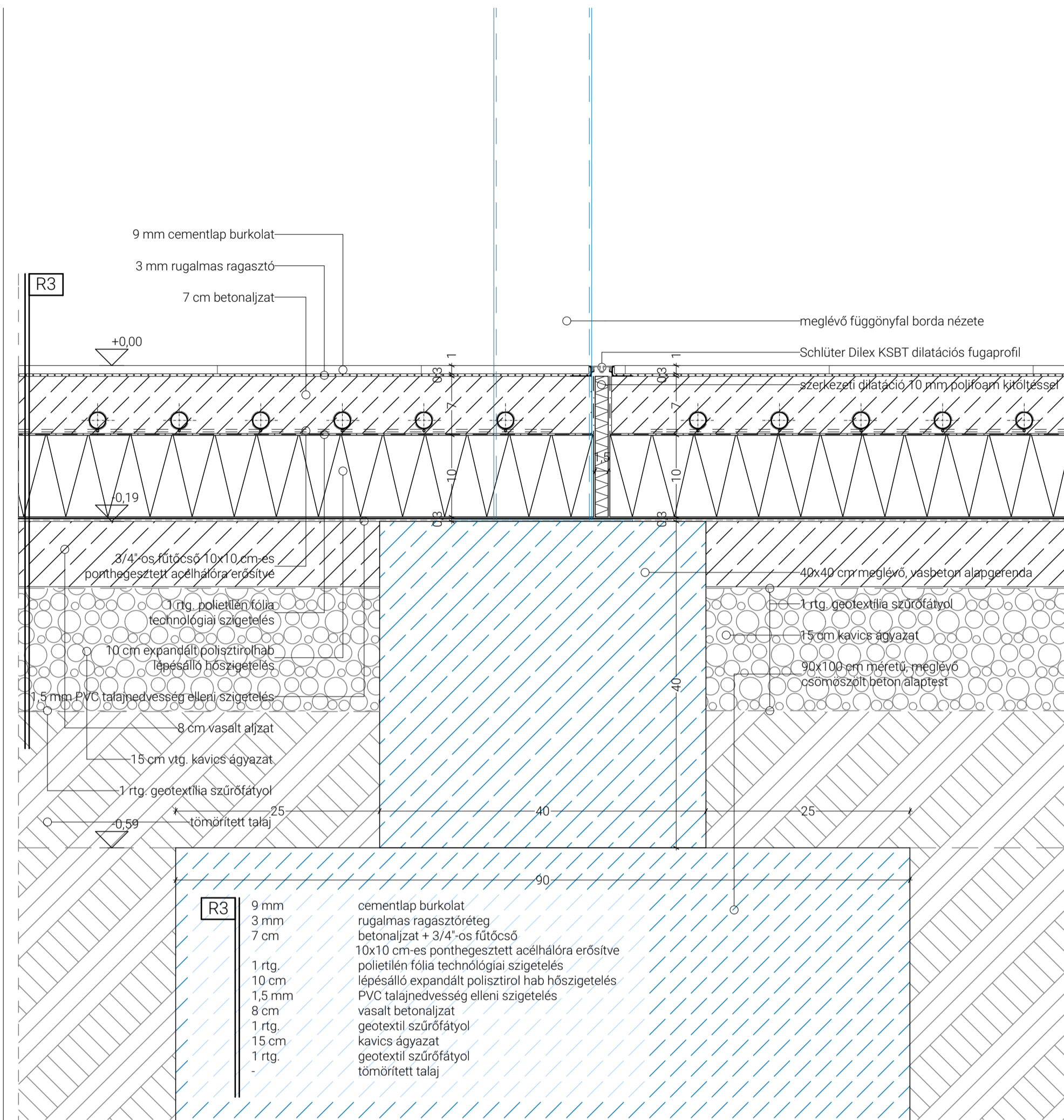
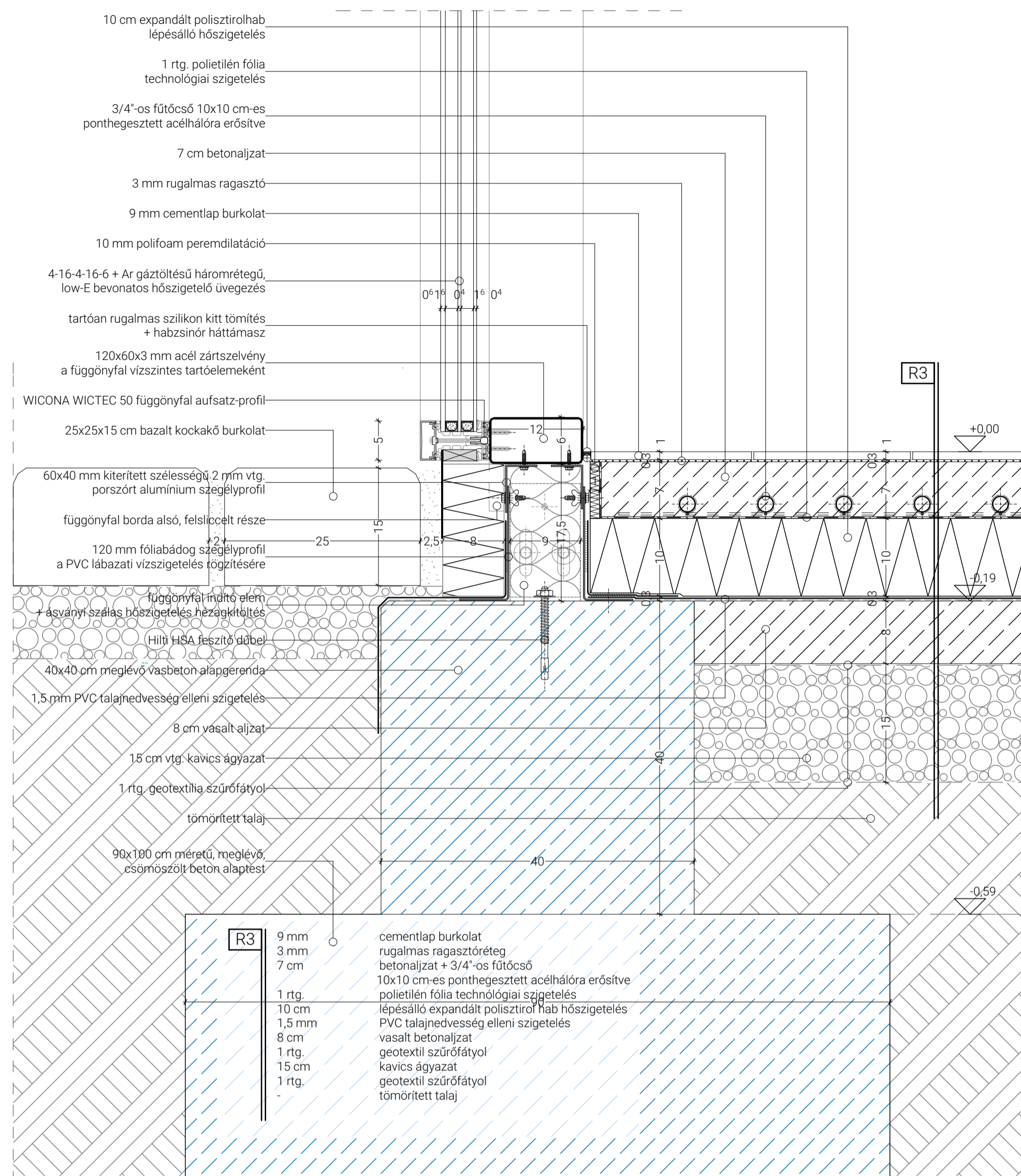


GASZTRO TERMINÁL
DEBRECEN
DIPLOMATERV
HELYSZÍNRAJZ
1:200
SZEIFERT DÁNIEL
URBANISZTIKA TANSZÉK
2017.




 GASZTRO TERMINÁL
 DEBRECEN
 DIPLOMATERV
 PARK
 SZEIFERT DÁNIEL
 URBANISZTIKA TANSZÉK
 2017.





lyukméret: 85x31 mm
lemezvastagság: 2 mm
effektív vastagság: 20 mm
nyitott felület: 30 %

