






PERSONAL INFORMATION

Dániel Balizs



-  3/B Batthyány, 1015 Budapest (Hungary)
-  (+36) 30 504 7564
-  balizsdani@gmail.com
-  Skype balizsdani

WORK EXPERIENCE

15 Sep 2013–15 Sep 2016

Research and development department manager

Geographical Institute, Hungarian Academy of Sciences, Budapest (Hungary)

- participating in research with geographical, sociological, demographical and touristical topics
- scientific publication
- popularizing science

1 Jan 2017–Present

College / university teaching professional

Department for Urban Planning and Design, Budapest University of Technology and Economics, Budapest (Hungary)

- responsibility for GIS mapping
- project administration
- educational tasks
- scientific publication

EDUCATION AND TRAINING

1 Sep 2004–30 Jun 2010

chartered geographer

EQF level 4

University of Szeged, Szeged (Hungary)

PERSONAL SKILLS

Mother tongue(s) Hungarian

Other language(s)

	UNDERSTANDING		SPEAKING		WRITING
	Listening	Reading	Spoken interaction	Spoken production	
English	B1	B2	B2	B1	B1
German	B1	B1	B1	B1	B1

Levels: A1 and A2: Basic user - B1 and B2: Independent user - C1 and C2: Proficient user
 Common European Framework of Reference for Languages

Communication skills

- good communication skills through my experiences as a researcher
- good presentation skills through my experiences as a lecturer

Organisational / managerial skills

- I am a good team player through my experiences as a project researcher
- I am able to work independently if it necessary

Digital skills

SELF-ASSESSMENT				
Information processing	Communication	Content creation	Safety	Problem solving
Independent user	Independent user	Independent user	Independent user	Basic user

Digital skills - Self-assessment grid

- I can use the following geoinformatic softwares: MapInfo, QuantumGIS, Arcview
- I can use the following desktop publishing software: CorelDraw

Driving licence B